

**+NOTICE!!**

**These documents have been scanned!**

**Do not place un-scanned documents beneath this notice!**

**Do not remove this notice from this file!**

GPO Jacket No. 560-102  
Print Order 61549  
Rise Business Services, LLC  
Job=AZ15 9/23/2019



Box Number= AZ15275



Claim Begin-End: AMC024466-AMC024501

**1 Initial Receipt**



AZ15275-2

AMC024466-AMC027423

**NO  
DOCUMENTS  
FOUND**

NO DOCUMENTS FOUND  
NO DOCUMENTS FOUND

**NOTICE!!**

**These documents have been scanned!**

**Do not place un-scanned documents beneath this notice!**

**Do not remove this notice from this file!**

GPO Jacket No. 560-102  
Print Order 61549  
Rise Business Services, LLC  
Job=AZ15 9/23/2019



Box Number= AZ15275



Claim Begin-End: AMC024466-AMC024501

**2 Correspondence**



AZ15275-2

AMC024466-AMC027423

**SENDER: COMPLETE THIS SECTION**

- Complete items 1, 2, and 3. Also complete item 4 if Restricted Delivery is desired.
- Print your name and address on the reverse so that we can return the card to you.
- Attach this card to the back of the mailpiece, or on the front if space permits.

1. Article Addressed to:

DeConcini McDonald Yetwin & Lacy  
 Attn: John Lacy  
 2525 East Broadway Boulevard, Suite 200  
 Tucson, Arizona 85716-5300  
 AZ931 AT AMC24466 040910

2. Article Number

(Transfer from service label)


7009 1410 0001 7124 0991

**COMPLETE THIS SECTION ON DELIVERY**

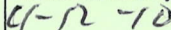
A. Signature


 Agent Addressee

B. Received by (Printed Name)



C. Date of Delivery


D. Is delivery address different from item 1?  YesIf YES, enter delivery address below:  No

3. Service Type

 Certified Mail Express Mail Registered Return Receipt for Merchandise Insured Mail C.O.D.

4. Restricted Delivery? (Extra Fee)

 Yes

UNITED STATES POSTAL SERVICE

TUCSON AZ 85701

2010  
Mail It Right

First-Class Mail  
Postage & Fees Paid  
USPS  
Permit No. G-10

13 APR 2010 PM 1 T

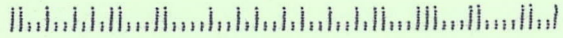
• Sender: Please print your name, address, and ZIP+4 in this box •

RECEIVED  
BLM AZ STATE OFFICE

2010 APR 14 P 1:21

PHOENIX, ARIZONA

U.S. DEPARTMENT OF THE INTERIOR  
BUREAU OF LAND MANAGEMENT  
ARIZONA STATE OFFICE  
ONE NORTH CENTRAL AVENUE, SUITE 800  
PHOENIX, AZ 85004-4427



April 9, 2010

In Reply Refer To:  
3800 (9330) AT  
AMC24466

CERTIFIED MAIL – RETURN RECEIPT REQUESTED 7009 1410 0001 7124 0991

NOTICE

DeConcini McDonald Yetwin & Lacy  
Attn: John Lacy : This Decision Affects Those Claims  
2525 East Broadway Boulevard, Suite 200 : Shown in the Block Below.  
Tucson, Arizona 85716-5300 :

---

AMC24466 - 24473, 24475 - 24497  
Ring Bear, Ring Bear No. 4, 5; Cyclops #1, #2, Cyclopic King #1, #2, No. 3; Yucca No. 5, 7, 9 -  
19, 22 - 25, 58 - 61; Joshua No. 1, 2

---

Transfer(s) Not Processed

A Quit Claim Deed (QCD) to transfer ownership of the mining claim(s) listed above was received by the Bureau of Land Management (BLM) Arizona State Office. The transfer(s) of ownership cannot be processed for the following reason:

You sent four transfers of 31 claims each and included \$930. The first three transfers have been processed. However, no processing fees were included with the last transfer of 31 mining claims. Your letter states that you paid \$200 on July 5, 1994, for these transfers, however, BLM records reflect that at that time only 8 claims of the 39 listed on the QCD were able to be transferred due to ownership issues. Receipt #2061880 (copy enclosed) reflects that you paid \$40 for 8 transfers (transfers were \$5 per claim at that time). Therefore, we require payment of \$310 to process the last transfer.

If appropriate, please submit a corrected QCD, required documents, or additional fees, within 30 days of your receipt of this notice. If the required information is not received with the 30-day timeframe, no further action will be taken, and the BLM will retain the non-refundable processing fees submitted.

If additional information is required, please contact Amy Thrower at 602-417-9334.

*Additional fees received. QCD processed.*  
*AT*

Please include your AMC serial number(s) on all correspondence.

A handwritten signature in black ink, appearing to read "Scott C. Cooke". The signature is fluid and cursive, with the first name "Scott" being the most prominent.

Scott C. Cooke  
Acting Group Administrator  
Renewable and Mineral Resources

AT:lm:040910



United States Department of the Interior



BUREAU OF LAND MANAGEMENT  
ARIZONA STATE OFFICE  
3707 N. 7TH STREET  
P.O. BOX 16563  
PHOENIX, ARIZONA 85011

IN REPLY REFER TO:  
3800 (921) DDM  
A MC 24466  
68626

CERTIFIED MAIL - RETURN RECEIPT REQUESTED JULY 19, 1994

DECISION

Mining Claimant(s)  
as Shown on the  
Enclosed Sheet(s)

:  
:  
:  
:

Mining Claim(s),  
Mill Site(s) and Tunnel  
Site(s) as Shown on the  
Enclosed Sheet(s)

MINING CLAIMS, MILL SITES AND TUNNEL SITES  
DECLARED ABANDONED

Public Law 102-381, 106 Stat 1374, dated October 5, 1992, and the regulations implemented July 15, 1993, 43 CFR §3833.1-5, "Rental Fees" prescribe, unless otherwise exempted, that \$100 rental for assessment year 1992-1993, and \$100 rental for assessment year 1993-1994, must be paid to the Bureau of Land Management (BLM) for each mining claim, mill site, and tunnel site on or before August 31, 1993. Failure to pay the rental fee by that date shall conclusively constitute an abandonment of the mining claim, mill site, or tunnel site, which shall be void.

The BLM records do not show receipt of payment for the mining claim(s), mill site(s), and tunnel site(s) listed on the enclosed sheet(s) on or before August 31, 1993.

If the rental fee was timely paid to the BLM for 1993 and 1994, please furnish a copy of the BLM receipt for payment and the document listing the claims and serial numbers for which payment was made to the BLM, Arizona State Office. The receipt and proof must be dated and/or time stamped by the BLM on or before August 31, 1993.

The proof of payment must show that the required amount was remitted and was received by the BLM on or before August 31, 1993, or it will not be accepted. The evidence must be received in this office no later than 30 days from receipt of this decision. If the proof is not furnished during the 30-day period, the mining claim(s), mill site(s), and tunnel site(s) will be removed from the BLM records as abandoned and void.

If additional information is required, please call (602) 650-0518.

*Mary Jo Yoas*

Mary Jo Yoas  
Chief, Branch of Lands  
and Minerals Operations

Enclosure(s)



Is your RETURN ADDRESS completed on the reverse side?

**SENDER:**

- Complete items 1 and/or 2 for additional services.
- Complete items 3, and 4a & b.
- Print your name and address on the reverse of this form so that we can return this card to you.
- Attach this form to the front of the mailpiece, or on the back if space does not permit.
- Write "Return Receipt Requested" on the mailpiece below the article number.
- The Return Receipt will show to whom the article was delivered and the date delivered.

I also wish to receive the following services (for an extra fee):

1.  Addressee's Address
2.  Restricted Delivery

Consult postmaster for fee.

3. Article Addressed to:

Thomas C King, et al  
2051 Willow Lake Rd #22  
Prescott, AZ 86301

Abandonment AMC 24466, 68626  
(921-DDM)

4a. Article Number

764609

4b. Service Type

- |   |  |
|---|--|
| <input type="checkbox"/> Registered           | <input type="checkbox"/> Insured                                   |
| <input checked="" type="checkbox"/> Certified | <input type="checkbox"/> COD                                       |
| <input type="checkbox"/> Express Mail         | <input checked="" type="checkbox"/> Return Receipt for Merchandise |

7. Date of Delivery

8.3.94

5. Signature (Addressee)


8. Addressee's Address (Only if requested and fee is paid)

6. Signature (Agent)

*Crystal B...*

Thank you for using Return Receipt Service.

UNITED STATES POSTAL SERVICE



Official Business

PENALTY FOR PRIVATE  
USE TO AVOID PAYMENT  
OF POSTAGE, \$300



Print your name, address and ZIP Code here

Bureau of Land Management  
Arizona State Office (922)  
P. O. Box 16563  
Phoenix, Arizona 85011



LEAD OWNER

KING THOMAS C Et Al  
2051 WILLOW LAKE RD # 22  
PRESCOTT, AZ 86301

CO-OWNERS

WYMAN RICHARD

ARIZONA

LEAD FILE NUMBER - 24466

CASE TYPE	SERIAL NUMBER	CLAIM NAME	LAST ASSMT.	CASE TYPE	SERIAL NUMBER	CLAIM NAME	LAST ASSMT.
PL	24498	GOLDEN DAWN PLACER	1992	PL	24499	GLDN SUNRISE PLACER	1992
PL	24500	GOLDEN SUNSET PLACER	1992	PL	24501	RING BEAR PLACER	1992

ARIZONA

LEAD FILE NUMBER - 68626

CASE TYPE	SERIAL NUMBER	CLAIM NAME	LAST ASSMT.	CASE TYPE	SERIAL NUMBER	CLAIM NAME	LAST ASSMT.
LD	68630	BALD EAGLE	1992	LD	68631	BLACK EAGLE	1992
LD	68635	GOLDEN EAGLE	1992	LD	68637	HURON	1992
LD	68638	LEO	1992	LD	68639	OLYMPIA	1992
LD	68640	OMEGA	1992	LD	68641	ROYAL EAGLE	1992
LD	68642	TRENTON	1992	LD	68644	WAR EAGLE	1992
LD	68647	E 2	1992	LD	68648	E 3	1992
LD	68649	E 4	1992	LD	68650	E 5	1992
LD	68651	E 6	1992	LD	68652	E 7	1992
D	68653	E 8	1992	LD	68654	E 9	1992
LD	68655	E 10	1992	LD	68656	E 11	1992
D	68657	E 12	1992	LD	68658	E 13	1992
D	68659	E 14	1992	LD	68660	E 15	1992
D	68661	E 16	1992	LD	68662	E 17	1992
LD	68663	E 18	1992	LD	68664	E 19	1992
LD	68665	E 20	1992	LD	68668	E 23	1992
LD	68669	E 24	1992	LD	68670	E 25	1992
LD	68671	E 26	1992	LD	68672	E 27	1992
LD	68673	E 28	1992				

24498 - 24501 Closed 8/31/93 DM

ENTERED IN COMPUTER

7-22-94 Seivax

CP Eagle 7/25/94

**SENDER:** Complete items 1 and 2 when additional services are desired, and complete 3 and 4.

Put your address in the "RETURN TO" Space on the reverse side. Failure to do this will prevent this card from being returned to you. The return receipt fee will provide you the name of the person delivered to and the date of delivery. For additional fees the following services are available. Consult postmaster for fees and check box(es) for additional service(s) requested.

1.  Show to whom delivered, date, and addressee's address. (Extra charge)      2.  Restricted Delivery (Extra charge)

3. Article Addressed to:

Arden L. Larson  
2340 Viewcrest RD  
Henderson, NV 89014  
A MC 309212 91-R-4(922-SR)

4. Article Number


764217

Type of Service:

- Registered       Insured  
 Certified       COD  
 Express Mail       Return Receipt for Merchandise

Always obtain signature of addressee or agent and DATE DELIVERED.

5. Signature — Addressee

X 

6. Signature — Agent

X


8. Addressee's Address (ONLY if requested and fee paid)

SAME

7. Date of Delivery

12-21-90

UNITED STATES POSTAL SERVICE  
OFFICIAL BUSINESS



U.S. POSTAL SERVICE  
OFFICIAL SPONSOR  
1992 OLYMPIC GAMES



**SENDER INSTRUCTIONS**

Print your name, address and ZIP Code in the space below.

- Complete items 1, 2, 3, and 4 on the reverse.
- Attach to front of article if space permits, otherwise affix to back of article.
- Endorse article "Return Receipt Requested" adjacent to number.

RECEIVED  
B.L.M. AZ STATE OFFICE

DEC 26 1990

PENALTY FOR PRIVATE  
USE, \$300

7:45 A.M.

RETURN  
TO

Print Sender's name, address, and ZIP Code in the space below.


PHOENIX, ARIZONA

Bureau of Land Management

Arizona State Office (922)

P. O. Box 16563

Phoenix, Arizona 85011





# United States Department of the Interior

BUREAU OF LAND MANAGEMENT  
ARIZONA STATE OFFICE  
3707 N. 7TH STREET  
P.O. BOX 16563  
PHOENIX, ARIZONA 85011  
(602) 640-5550



IN REPLY REFER TO:  
(922 -SR)  
0116M  
A MC 24466  
A MC 305176

July 8, 1991

Terry W. Bittle  
808 W. Hastings St.  
Vancouver, British Columbia V6C 2X4

## NOTICE TO MINING CLAIMANT(S)

WE CANNOT GIVE YOU ASSESSMENT CREDIT FOR 1991 FOR THE CLAIM(S) LISTED BELOW BECAUSE THEY ARE CLOSED OUT AND ARE THEREFORE INACTIVE. A COPY OF THE DECISION WHICH CLOSED THESE CLAIM(S) IS ENCLOSED FOR YOUR INFORMATION. SHOULD YOU HAVE QUESTIONS CALL OUR BRANCH OF MINING LAW ADMINISTRATION AT (602) 241-5550.

BLM - A MC SERIAL NUMBER(S)

CLAIM NAME(S)

A MC 24474  
A MC 305179 thru 185

Cyclopic King No. 4  
Peg No. 1 thru No. 7



# United States Department of the Interior

BUREAU OF LAND MANAGEMENT  
ARIZONA STATE OFFICE  
3707 N. 7TH STREET  
P.O. BOX 16563  
PHOENIX, ARIZONA 85011  
(602) 640-5550



IN REPLY REFER TO:

(922-LC)  
0022M  
A MC 24466

CERTIFIED MAIL--RETURN RECEIPT REQUESTED

May 7, 1991

## DECISION

Mining Claimant(s)  
as Shown on the  
Enclosed Sheet

Mining Claim(s)  
as Shown on the  
Enclosed Sheet

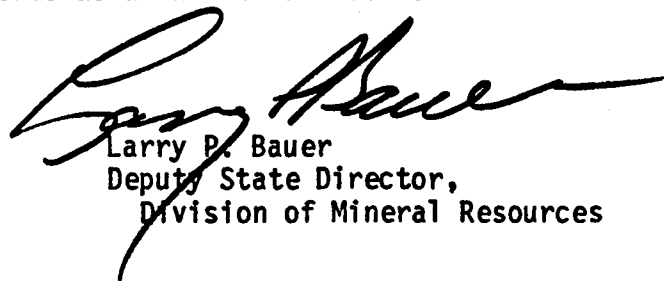
## MINING CLAIMS DECLARED ABANDONED

The Federal Land Policy and Management Act (FLPMA) of 1976, 43 U.S.C. 1744, and the implementing regulations in 43 CFR 3833.2, require an annual filing for all mining claims recorded with the Bureau of Land Management (BLM). FLPMA provides that failure to file evidence of annual assessment work or a notice of intention to hold by December 30 of each year shall be deemed conclusively to constitute an abandonment of the claim and it is void by operation of law. The constitutionality of Section 314 of FLPMA was upheld on April 1, 1985, by the United States Supreme Court in United States v. Locke et al., 471 U.S. 84, 129 (1985).

The BLM records do not show receipt of either an affidavit of annual assessment work performed or a notice of intention to hold for the claim(s) listed on the enclosed sheet(s) for the 1990 assessment year.

If you did timely file an affidavit or notice of intention to hold with the BLM during 1990, please furnish a copy which shows receipt by the BLM Arizona State Office, (dated and time stamped) during 1990.

Your proof must show the required document was timely filed with the BLM during 1990, otherwise it will not be accepted. The evidence must be received in this office no later than 30 days from receipt of this decision. If the proof is not furnished during this 30-day period, the claim(s) will be removed from our records as abandoned and void.

  
Larry P. Bauer  
Deputy State Director,  
Division of Mineral Resources

Enclosure

A MC 24466 922-LC

**SENDER:** Complete items 1 and 2 when additional services are desired, and complete 3 and 4.

Put your address in the "RETURN TO" Space on the reverse side. Failure to do this will prevent this card from being returned to you. The return receipt fee will provide you the name of the person delivered to and the date of delivery. For additional fees the following services are available. Consult postmaster for fees and check box(es) for additional service(s) requested.

1.  Show to whom delivered, date, and addressee's address. (Extra charge)
2.  Restricted Delivery (Extra charge)

3. Article Addressed to:

Richard V. Wyman et al  
PO Box 473  
Boulder City, NV 89005

4. Article Number

764941 *li*

Type of Service:

- Registered  Insured
- Certified  COD
- Express Mail  Return Receipt for Merchandise

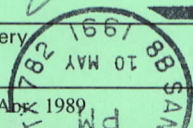
Always obtain signature of addressee or agent and DATE DELIVERED.

~~5.~~ Signature - Addressee

6. Signature - Agent

8. Addressee's Address (ONLY if requested and fee paid)

7. Date of Delivery




*5-14-91*



UNITED STATES POSTAL SERVICE

OFFICIAL BUSINESS



**SENDER INSTRUCTIONS**

Print your name, address and ZIP Code in the space below.

- Complete items 1, 2, 3, and 4 on the reverse.
- Attach to front of article if space permits, otherwise affix to back of article.
- Endorse article "Return Receipt Requested" adjacent to number.



PENALTY FOR PRIVATE  
USE, \$300

**RETURN  
TO**

Print Sender's name, address, and ZIP Code in the space below.

---

Bureau of Land Management  
Arizona State Office  
P.O. Box 16563  
Phoenix, Arizona 85011

---

LEAD OWNER

WYMAN RICHARD V et al  
PO Box 473  
Boulder City NV 89005

CO-OWNERS

KING THOMAS C

ARIZONA

LEAD FILE NUMBER - 24466

CASE SERIAL TYPE NUMBER	CLAIM NAME	LAST ASSMT.	CASE SERIAL TYPE NUMBER	CLAIM NAME	LAST ASSMT.
LD 24474	CYCLOPIC KING # 4	1989			

*Closed 24474  
5-7-91*

ENTERED IN COMPUTER

*gi*

**SENDER:** Complete items 1 and 2 when additional services are desired, and complete items 3 and 4.

Put your address in the "RETURN TO" Space on the reverse side. Failure to do this will prevent card from being returned to you. The return receipt fee will provide you the name of the person delivered to and the date of delivery. For additional fees the following services are available. Consult postmaster for fees and check box(es) for additional service(s) requested.

1.  Show to whom delivered, date, and addressee's address. (Extra charge)      2.  Restricted Delivery (Extra charge)

## 3. Article Addressed to:

Arden L. Larson  
2340 Viewcrest Rd  
Henderson, NV 89014

## 4. Article Number

764464

## Type of Service:

- Registered       Insured  
 Certified Mail       COD  
 Express Mail       Return Receipt for Merchandise

Always obtain signature of addressee or agent and DATE DELIVERED.

## 5. Signature — Address

X

## 6. Signature — Agent

X

## 7. Date of Delivery

## 8. Addressee's Address (ONLY if requested and fee paid)

UNITED STATES POSTAL SERVICE  
OFFICIAL BUSINESS



PENALTY FOR PRIVATE  
USE, \$300

**SENDER INSTRUCTIONS**

Print your name, address and ZIP Code in the space below.


- Complete items 1, 2, 3, and 4 on the reverse.
- Attach to front of article if space permits, otherwise affix to back of article.
- Endorse article "Return Receipt Requested" adjacent to number.

RETURN  
TO



Print Sender's name, address, and ZIP Code in the space below.

\_\_\_\_\_  
Bureau of Land Management  
Arizona State Office  
P. O. Box 16563  
Phoenix, Arizona 85011



(602) 241-5550

A MC 24466 ✓  
A MC 31972  
A MC 34315  
A MC 221217  
A MC 225655  
(922-LJC)

CERTIFIED MAIL-RETURN RECEIPT REQUESTED

June 2, 1989

DECISION

Arden L. Larson  
2340 Viewcrest Road  
Henderson, Nevada 89014

Filing Rejected

Effective January 3, 1989 new regulations were implemented under 43 Code Federal Regulations (CFR) 3833.1-3 and 3833.1-4 which require a \$5.00 service charge for each claim or site to accompany the filing of a transfer of interest. Failure to submit the proper service charge shall cause the filing to be rejected and returned to the claimant/owner.

On March 3, 1989 we received a Special Warranty Deed transferring ownership of 159 mining claims. The required service charge of \$795.00 did not accompany the filing.

Our decision dated March 6, 1989 informed you of the service charge requirement. It stated that you had 30 days from the date of receipt of said decision to remit the required amount. The certified mail return receipt shows your receipt of the decision on March 10, 1989.

No service charge was received by our office during the time allowed, therefore, the transfer of ownership document received by our office on March 3, 1989 is hereby rejected and returned herein.

**ALAN RABINOFF**  
Alan Rabinoff  
Chief, Branch of  
Mining Law Administration

LJCarneal:rivas(3742)5/31/89

CHARLES R. BUTLER  
GEOLOGIST  
P. O. BOX 435  
DURANGO, COLORADO 81302

WEST BUILDING

303  
PHONE 247-1092

March 27, 1989

RECEIVED  
B.L.M. AZ STATE OFFICE

MAR 28 1989

7:45 A.M.  
PHOENIX, ARIZONA

U.S. Bureau of Land Management  
3707 North 7th St. - Suite 300  
Phoenix, AZ 85014

Attn: Mr. Peterson

Dear Mr. Peterson,

I would like copies from your case files (mining claims) of the following documents:

1. The first Notice of Location for each name group
2. All Notices of Intent and Affidavits of Assessment Work
3. Any correspondence which has reference to the status of the claims
4. Copies of all group claim maps

Enclosed herewith is a list of the subject claims. These claims comprise the following AMC numbers. I assume the lead file numbers correspond with the first number of each AMC group.

24466 - 24501  
221215 - 221229  
225655  
225684 - 225769

I would also like to order the geographic index microfiche covering Sections 19 - 32 in T28N R18W and sections 24 - 25 in T28N R19W.

I have maintained a declining balance account with your office for many years but closed it out recently. Please bill me at the letterhead address.

Best regards,

*Charles Butler*

Charles R. Butler

**EXHIBIT A**

<u>Claim Name</u>	<u>Book</u>	<u>Page</u>	<u>B.L.M. Serial Number</u>
Ring Bear	234	838	A MC-24466
Cyclopic King No. 1	241	463	A MC-24471
Cyclopic King No. 2	241	464	A MC-24472
Cyclopic King No. 3	241	465	A MC-24473
Cyclopic King No. 4	241	465	A MC-24474
Cyclops No. 1	245	51	A MC-24469
Cyclops No. 2	245	53	A MC-24470
Yucca No. 5	253	565	A MC-24475
Yucca No. 7	253	567	A MC-24476
Yucca No. 9	253	569	A MC-24477
Yucca No. 10	253	570	A MC-24478
Yucca No. 11	253	571	A MC-24479
Yucca No. 12	253	572	A MC-24480
Yucca No. 13	253	573	A MC-24481
Yucca No. 14	253	574	A MC-24482
Yucca No. 15	253	575	A MC-24483
Yucca No. 16	253	576	A MC-24484
Yucca No. 17	253	577	A MC-24485
Yucca No. 18	253	578	A MC-24486
Yucca No. 19	253	579	A MC-24487
Ring Bear No. 4	255	790	A MC-24468
Ring Bear No. 5	255	791	A MC-24467
Yucca No. 22	261	466	A MC-24488
Yucca No. 23	261	467	A MC-24489
Yucca No. 24	261	468	A MC-24490
Yucca No. 25	261	469	A MC-24491
Yucca No. 58	261	502	A MC-24492
Yucca No. 59	261	503	A MC-24493
Yucca No. 60	261	504	A MC-24494
Yucca No. 61	261	505	A MC-24495
Golden Dawn Placer	261	538	A MC-24498
Golden Sunrise Placer	261	539	A MC-24499
Golden Sunset Placer	292	879	A MC-24500
Ring Bear Placer	292	881	A MC-24501
Joshua No. 1	457	580	A MC-24496
Joshua No. 2	457	581	A MC-24497
Complacent No. 1	1003	404	A MC-221217 ✓
Complacent No. 2	1003	405	A MC-221218
Complacent No. 3	1003	406	A MC-221219
Complacent No. 4	1003	407	A MC-221220
Complacent No. 5	1003	408	A MC-221221
Complacent No. 6	1003	409	A MC-221222
Complacent No. 7	1003	410	A MC-221223
Complacent No. 8	1003	411	A MC-221224
Complacent No. 9	1003	412	A MC-221225
Complacent No. 10	1003	413	A MC-221226
Complacent No. 11	1003	414	A MC-221227
Complacent No. 12	1003	415	A MC-221228
Complacent No. 13	1003	416	A MC-221229
Sublime No. 1	1003	390	A MC-221215 ✓
Sublime No. 2	1003	392	A MC-221216
Yucca No 26	1028	934	A MC-225655 ✓

RECEIVED  
 B.L.M. AZ STATE OFFICE  
 MAR 28 1989  
 7:45 A.M.  
 PHOENIX, ARIZONA

MAR 28 1989

Exhibit "A"  
Page 27:45 A.M.  
PHOENIX, ARIZONA

<u>Claim Name</u>	<u>Book</u>	<u>Page</u>	<u>B.L.M. Serial Number</u>
Cyclopic Extension No. 8-5	1028	982	A MC-225688
Cyclopic Extension No. 8-6	1028	984	A MC-225689
Cyclopic Extension No. 8-7	1028	986	A MC-225690
Cyclopic Extension No. 8-8	1028	988	A MC-225691
Cyclopic Extension No. 8-9	1028	990	A MC-225692
Cyclopic Extension No. 8-10	1028	992	A MC-225693
Cyclopic Extension No. 8-11	1028	994	A MC-225694
Cyclopic Extension No. 8-12	1028	996	A MC-225695
Cyclopic Extension No. 8-13	1028	998	A MC-225696
Cyclopic Extension No. 8-14	1028	1000	A MC-225697
Cyclopic Extension No. 8-15	1029	1	A MC-225698
Cyclopic Extension No. 8-16	1029	3	A MC-225699
Cyclopic Extension No. 8-17	1029	5	A MC-225700
Cyclopic Extension No. 8-18	1029	7	A MC-225701
Cyclopic Extension No. 8-19	1029	9	A MC-225702
Cyclopic Extension No. 8-20	1029	11	A MC-225703
Cyclopic Extension No. 8-21	1029	13	A MC-225704
Cyclopic Extension No. 8-22	1029	15	A MC-225705
Cyclopic Extension No. 8-23	1029	17	A MC-225706
Cyclopic Extension No. 8-24	1029	19	A MC-225707
Cyclopic Extension No. 8-25	1029	21	A MC-225708
Cyclopic Extension No. 8-26	1029	23	A MC-225709
Cyclopic Extension No. 8-27	1029	25	A MC-225710
Cyclopic Extension No. 10-1	1029	27	A MC-225711
Cyclopic Extension No. 10-2	1029	29	A MC-225712
Cyclopic Extension No. 10-3	1029	31	A MC-225713
Cyclopic Extension No. 10-4	1029	33	A MC-225714
Cyclopic Extension No. 10-5	1029	35	A MC-225715
Cyclopic Extension No. 10-6	1029	37	A MC-225716
Cyclopic Extension No. 10-7	1029	39	A MC-225717
Cyclopic Extension No. 10-8	1029	41	A MC-225718
Cyclopic Extension No. 10-9	1029	43	A MC-225719
Cyclopic Extension No. 10-10	1029	45	A MC-225720
Cyclopic Extension No. 10-11	1029	47	A MC-225721
Cyclopic Extension No. 10-12	1029	49	A MC-225722
Cyclopic Extension No. 10-13	1029	51	A MC-225723
Cyclopic Extension No. 10-14	1029	53	A MC-225724
Cyclopic Extension No. 10-15	1029	55	A MC-225725
Cyclopic Extension No. 10-16	1029	57	A MC-225726
Cyclopic Extension No. 10-17	1029	59	A MC-225727
Cyclopic Extension No. 10-18	1029	61	A MC-225728
Cyclopic Extension No. 10-19	1029	63	A MC-225729
Cyclopic Extension No. 10-20	1029	65	A MC-225730
Cyclopic Extension No. 10-21	1029	67	A MC-225731
Cyclopic Extension No. 10-22	1029	69	A MC-225732
Cyclopic Extension No. 10-23	1029	71	A MC-225733
Cyclopic Extension No. 10-24	1029	73	A MC-225734



SENDER: Complete items 1 and 2 when additional services are desired, and complete 3 and 4.

Put your address in the "RETURN TO" Space on reverse side. Failure to do this will prevent card from being returned to you. The return receipt will provide you the name of the person delivered to and the date of delivery. For additional fees the following services are available. Consult postmaster for fees and check box(es) for additional service(s) requested.

- 1.  Show to whom delivered, date, and addressee's address. (Extra charge)
- 2.  Restricted Delivery (Extra charge)

3. Article Addressed to:


Arden Larson  
 2340 Viewcrest  
 Henderson, NV 89014  
 A MC 24466; 31972; 34315; 221217;  
 A MC 225655 90-POL-10 (922-SR)

4. Article Number  
 764359

Type of Service:

- Registered  Insured
- Certified  COD
- Express Mail  Return Receipt for Merchandise

Always obtain signature of addressee or agent and DATE DELIVERED.

5. Signature - Address  
 X 

8. Addressee's Address (ONLY if requested and fee paid)

6. Signature - Agent  
 X

7. Date of Delivery  
 OCT 19 1989



STATES POSTAL SERVICE

OFFICIAL BUSINESS

**SENDER INSTRUCTIONS**

Print your name, address and ZIP Code in the space below.

- Complete items 1, 2, 3, and 4 on the reverse.
- Attach to front of article if space permits, otherwise affix to back of article.
- Endorse article "Return Receipt Requested" adjacent to number.



PENALTY FOR PRIVATE USE, \$300

RETURN TO



Print Sender's name, address, and ZIP Code in the space below.

---

---

---

**Bureau of Land Management**  
**Arizona State Office (922)**  
**P. O. Box 16563**  
**Phoenix, Arizona 85011**

MAR 28 1989

7:45 A.M.

PHOENIX, ARIZONA

Exhibit "A"  
Page 3

<u>Claim Name</u>	<u>Book</u>	<u>Page</u>	<u>B.L.M. Serial Number</u>
Cyclopic Extension No.10-25	1029	75	A MC-225735
Cyclopic Extension No.10-26	1029	77	A MC-225736
Cyclopic Extension No.10-27	1029	79	A MC-225737
P. & L. M.	4D	225	A MC-31972
Lee No. 1	261	520	A MC-34315
Lee No. 3	261	522	A MC-34316
Lee No. 5	261	524	A MC-34317
Lee No. 7	261	526	A MC-34318
Lee No. 9	261	528	A MC-34319
Lee No. 11	261	530	A MC-34320
Cyclopic Extension No. 14-1	1021	673	A MC-225738
Cyclopic Extension No. 14-2	1021	675	A MC-225739
Cyclopic Extension No. 14-3	1021	677	A MC-225740
Cyclopic Extension No. 14-4	1021	679	A MC-225741
Cyclopic Extension No. 14-5	1021	681	A MC-225742
Cyclopic Extension No. 14-10	1021	683	A MC-225743
Cyclopic Extension No. 14-11	1021	685	A MC-225744
Cyclopic Extension No. 14-12	1021	687	A MC-225745
Cyclopic Extension No. 14-13	1021	689	A MC-225746
Cyclopic Extension No. 14-14	1021	691	A MC-225747
Cyclopic Extension No. 14-15	1021	693	A MC-225748
Cyclopic Extension No. 14-16	1021	695	A MC-225749
Cyclopic Extension No. 14-17	1021	697	A MC-225750
Cyclopic Extension No. 14-18	1021	699	A MC-225751
Cyclopic Extension No. 14-19	1021	701	A MC-225752
Cyclopic Extension No. 14-20	1021	703	A MC-225753
Cyclopic Extension No. 14-21	1021	705	A MC-225754
Cyclopic Extension No. 14-22	1021	707	A MC-225755
Cyclopic Extension No. 14-23	1021	709	A MC-225756
Cyclopic Extension No. 14-24	1021	711	A MC-225757
Cyclopic Extension No. 14-25	1021	713	A MC-225758
Cyclopic Extension No. 14-26	1021	715	A MC-225759
Cyclopic Extension No. 14-27	1021	717	A MC-225760
Cyclopic Extension No. 14-28	1021	719	A MC-225761
Cyclopic Extension No. 14-29	1021	721	A MC-225762
Cyclopic Extension No. 14-30	1021	723	A MC-225763
Cyclopic Extension No. 14-31	1021	725	A MC-225764
Cyclopic Extension No. 14-32	1021	727	A MC-225765
Cyclopic Extension No. 14-33	1021	729	A MC-225766
Cyclopic Extension No. 14-34	1021	731	A MC-225767
Cyclopic Extension No. 14-35	1021	733	A MC-225768
Cyclopic Extension No. 14-36	1021	735	A MC-225769
Cyclopic Extension No. 8-1	1028	974	A MC-225684
Cyclopic Extension No. 8-2	1028	976	A MC-225685
Cyclopic Extension No. 8-3	1028	978	A MC-225686
Cyclopic Extension No. 8-4	1028	980	A MC-225687



# United States Department of the Interior



BUREAU OF LAND MANAGEMENT  
ARIZONA STATE OFFICE  
3707 N. 7TH STREET  
PHOENIX, ARIZONA 85014  
(602) 241-5550

IN REPLY REFER TO:

A MC 24466  
89- T-7  
(921-SR)

(TR)

CERTIFIED MAIL- RETURN RECEIPT REQUESTED

March 6, 1989

Arden L. Larson  
2340 Viewcrest Rd.  
Henderson, Nevada 89014

## NOTICE

The Bureau of Land Management, Arizona State Office, timely received the following document(s) covering 159 Mining Claims, Mill or Tunnel Sites:

- \_\_\_\_\_ : Proof of Labor
- \_\_\_\_\_ : Notice of Intention to Hold
- \_\_\_\_\_ : Amendment(s)
- X  : Transfer of Interest.

Effective January 3, 1989, new regulations were implemented (copy enclosed) which require a \$5.00 service charge for each claim or site to accompany any of the above-listed filings. Before we can accept and process your filing we must receive your remittance in the amount \$ 795.00.

This amount must be received within 30 days of the date of receipt of this decision. Failure to remit this service charge shall cause the filing to be rejected and returned.

Please return the enclosed sheet with your remittance so that we can trace your filing.

You will receive a receipt for your remittance.

*Alan Rabinoff*  
Alan Rabinoff  
Acting Chief, Branch of  
Mining Law Administration

Enclosures

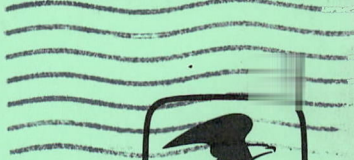
UNITED STATES POSTAL SERVICE

OFFICIAL BUSINESS


**SENDER INSTRUCTIONS**

Print your name, address, and ZIP Code in the space below.

- Complete items 1, 2, 3, and 4 on the reverse.
- Attach to front of article if space permits, otherwise affix to back of article.
- Endorse article "Return Receipt Requested" adjacent to number.




PENALTY FOR PRIVATE USE, \$300

RETURN TO 

Print Sender's name, address, and ZIP Code in the space below.

\_\_\_\_\_  
Bureau of Land Management  
Arizona State Office  
\_\_\_\_\_  
P. O. Box 16563  
Phoenix, Arizona 85011  
\_\_\_\_\_



**SENDER:** Complete items 1 and 2 when additional services are desired, and complete items 3

Put address in the "RETURN TO" Space on the reverse side. Failure to do this will prevent this card from being returned to you. The return receipt fee will provide you the name of the person delivered to and the date of delivery. For additional fees the following services are available. Consult postmaster for fees and check box(es) for additional service(s) requested.

- |  |   |
|--|---|
| 1. <input type="checkbox"/> Show to whom delivered, date, and addressee's address.<br>↑(Extra charge)↑ | 2. <input type="checkbox"/> Restricted Delivery<br>↑(Extra charge)↑ |
|--|---|

3. Article Addressed to: 3/6/89

Arden L. Larson  
2340 Viewcrest Rd.  
Henderson, NV 89014

4. Article Number

764140

Type of Service:

- |                                       |                                  |
|---------------------------------------|----------------------------------|
| <input type="checkbox"/> Registered   | <input type="checkbox"/> Insured |
| <input type="checkbox"/> Certified    | <input type="checkbox"/> COD     |
| <input type="checkbox"/> Express Mail |                                  |

Always obtain signature of addressee or agent and DATE DELIVERED.

5. Signature - Addressee

X 

6. Signature - Agent

X

7. Date of Delivery

3-10-89

8. Addressee's Address (ONLY if requested and fee paid)

PLEASE RETURN THIS SHEET WITH YOUR REMITTANCE TO THE D.O.I., Bureau of Land Management, P.O. Box 16563, Phoenix, Arizona 85011.

---

NAME: Arden L. Larson

SERIAL NUMBER I.D.: A MC 24466, et al.

TYPE OF FILING: Transfer 89-T-7

DATE FILED: March 3, 1989

AMOUNT DUE: \$ 795.00

PS: We will not be able to update the record for the P and LM and Lee numbers 1, 3, 5, 7, 9 and 11 unless you provide a chain-of-title or a statement that you are the sole owner of these claims. The BLM records show theron Messer is owner.

FOR OFFICE USE ONLY

89-

Disposition

March 1, 1989

Bureau of Land Management  
Arizona State Office  
Mining Claims Section  
P. O. Box 16563  
Phoenix, Arizona 85011


RECEIVED  
B.L.M. AZ STATE OFFICE  
MAR 03 1989  
7:45 A.M.  
PHOENIX, ARIZONA

Gentlemen:

I am enclosing a copy of my recorded deed to 159 mining claims in Mohave County, Arizona. Please update your records to reflect my ownership. Also I am enclosing copies of two prior deeds to reflect the chain of title to these claims for your information.

Should you have any questions, you may reach me by telephone at 702-451-4600 or at my address below.

Sincerely,

  
Arden L. Larson  
2340 Viewcrest Road  
Henderson, Nevada 89014

NO ACTION TAKEN BY BLM ON  
24466 - 24501  
DUE TO NONPAYMENT OF FEES

*lji*



Arden L. Larson  
2340 Viewcrest Road  
Henderson, Nevada 89014

RECEIVED  
B.L.M. AZ STATE OFFICE  
MAR 03 1989  
7:45 A.M.  
PHOENIX, ARIZONA

SPECIAL WARRANTY DEED

FOR VALUE RECEIVED, the Cyclopic Joint Venture, a Colorado Joint Venture, whose address is 4928 East Tropicana Avenue, Suite 109, Las Vegas, Nevada 89121 conveys to Arden L. Larson an individual all of the Grantor's right, title and interest in and to the real property, situated in Mohave County, Arizona, that is more particularly described in Exhibit A attached to and by this reference incorporated into this instrument, together with all its appurtenances. Grantor warrants the title against all persons claiming under it by, through, or under the Grantor or its heirs.

Executed as of this 23rd day of December, 1988

Arden L. Larson  
Arden L. Larson  
Manager  
Cyclopic Joint Venture

STATE OF NEVADA )  
                          ) ss.  
COUNTY OF CLARK )


The foregoing instrument was acknowledged before me this 23<sup>rd</sup> day of DEC, 1988, by Arden L. Larson.

Witness my hand and official seal.

My commission expires:

July 14, 1991  
Stanley Flacks  
Notary Public

2375 E TROPICANA  
Address  
LAS VEGAS NV. 89119



MICROFILMED

THIS DEED EXEMPT FROM AFFIDAVIT OF VALUE PURSUANT TO INDEXED DEEDS  
A.R.S. 42-1614(A)(6)

PROOFED

FEE # 88 53923



RECORDED IN OFFICIAL RECORDS  
OF MOHAVE COUNTY, ARIZONA  
DEC 27 '88 - 8 00 AM  
Jean McCull County Recorder  
FEE 9.00 PGS 174

BOOK 1498 PAGE 804

**EXHIBIT A**

<u>Claim Name</u>	<u>Book</u>	<u>Page</u>	<u>B.L.M. Serial Number</u>
Ring Bear	234	838	A MC-24466. —
Cyclopic King No. 1	241	463	A MC-24471. —
Cyclopic King No. 2	241	464	A MC-24472. —
Cyclopic King No. 3	241	465	A MC-24473. —
Cyclopic King No. 4	241	465	A MC-24474. —
Cyclops No. 1	245	51	A MC-24469. —
Cyclops No. 2	245	53	A MC-24470. —
Yucca No. 5	253	565	A MC-24475. —
Yucca No. 7	253	567	A MC-24476. —
Yucca No. 9	253	569	A MC-24477. —
Yucca No. 10	253	570	A MC-24478. —
Yucca No. 11	253	571	A MC-24479. —
Yucca No. 12	253	572	A MC-24480. —
Yucca No. 13	253	573	A MC-24481. —
Yucca No. 14	253	574	A MC-24482. —
Yucca No. 15	253	575	A MC-24483. —
Yucca No. 16	253	576	A MC-24484. —
Yucca No. 17	253	577	A MC-24485. —
Yucca No. 18	253	578	A MC-24486. —
Yucca No. 19	253	579	A MC-24487. —
Ring Bear No. 4	255	790	A MC-24468. —
Ring Bear No. 5	255	791	A MC-24467. —
Yucca No. 22	261	466	A MC-24488. —
Yucca No. 23	261	467	A MC-24489. —
Yucca No. 24	261	468	A MC-24490. —
Yucca No. 25	261	469	A MC-24491. —
Yucca No. 58	261	502	A MC-24492. —
Yucca No. 59	261	503	A MC-24493. —
Yucca No. 60	261	504	A MC-24494. —
Yucca No. 61	261	505	A MC-24495. —
Golden Dawn Placer	261	538	A MC-24498. —
Golden Sunrise Placer	261	539	A MC-24499. —
Golden Sunset Placer	292	879	A MC-24500. —
Ring Bear Placer	292	881	A MC-24501. —
Joshua No. 1	457	580	A MC-24496. —
Joshua No. 2	457	581	A MC-24497. —
Complacent No. 1	1003	404	A MC-221217. —
Complacent No. 2	1003	405	A MC-221218. —
Complacent No. 3	1003	406	A MC-221219. —
Complacent No. 4	1003	407	A MC-221220. —
Complacent No. 5	1003	408	A MC-221221. —
Complacent No. 6	1003	409	A MC-221222. —
Complacent No. 7	1003	410	A MC-221223. —
Complacent No. 8	1003	411	A MC-221224. —
Complacent No. 9	1003	412	A MC-221225. —
Complacent No. 10	1003	413	A MC-221226. —
Complacent No. 11	1003	414	A MC-221227. —
Complacent No. 12	1003	415	A MC-221228. —
Complacent No. 13	1003	416	A MC-221229. —
Sublime No. 1	1003	390	A MC-221215. —
Sublime No. 2	1003	392	A MC-221216. —
Yucca No 26	1028	934	A MC-225655. —

**RECEIVED**  
B.L.M. AZ STATE OFFICE

MAR 03 1989

7:45 A.M.  
PHOENIX, ARIZONA

MAR 03 1989

7:45 A.M.  
PHOENIX, ARIZONA

Exhibit "A"  
Page 2

<u>Claim Name</u>	<u>Book</u>	<u>Page</u>	<u>B.L.M. Serial Number</u>
Cyclopic Extension No. 8-5	1028	982	A MC-225688
Cyclopic Extension No. 8-6	1028	984	A MC-225689
Cyclopic Extension No. 8-7	1028	986	A MC-225690
Cyclopic Extension No. 8-8	1028	988	A MC-225691
Cyclopic Extension No. 8-9	1028	990	A MC-225692
Cyclopic Extension No. 8-10	1028	992	A MC-225693
Cyclopic Extension No. 8-11	1028	994	A MC-225694
Cyclopic Extension No. 8-12	1028	996	A MC-225695
Cyclopic Extension No. 8-13	1028	998	A MC-225696
Cyclopic Extension No. 8-14	1028	1000	A MC-225697
Cyclopic Extension No. 8-15	1029	1	A MC-225698
Cyclopic Extension No. 8-16	1029	3	A MC-225699
Cyclopic Extension No. 8-17	1029	5	A MC-225700
Cyclopic Extension No. 8-18	1029	7	A MC-225701
Cyclopic Extension No. 8-19	1029	9	A MC-225702
Cyclopic Extension No. 8-20	1029	11	A MC-225703
Cyclopic Extension No. 8-21	1029	13	A MC-225704
Cyclopic Extension No. 8-22	1029	15	A MC-225705
Cyclopic Extension No. 8-23	1029	17	A MC-225706
Cyclopic Extension No. 8-24	1029	19	A MC-225707
Cyclopic Extension No. 8-25	1029	21	A MC-225708
Cyclopic Extension No. 8-26	1029	23	A MC-225709
Cyclopic Extension No. 8-27	1029	25	A MC-225710
Cyclopic Extension No. 10-1	1029	27	A MC-225711
Cyclopic Extension No. 10-2	1029	29	A MC-225712
Cyclopic Extension No. 10-3	1029	31	A MC-225713
Cyclopic Extension No. 10-4	1029	33	A MC-225714
Cyclopic Extension No. 10-5	1029	35	A MC-225715
Cyclopic Extension No. 10-6	1029	37	A MC-225716
Cyclopic Extension No. 10-7	1029	39	A MC-225717
Cyclopic Extension No. 10-8	1029	41	A MC-225718
Cyclopic Extension No. 10-9	1029	43	A MC-225719
Cyclopic Extension No. 10-10	1029	45	A MC-225720
Cyclopic Extension No. 10-11	1029	47	A MC-225721
Cyclopic Extension No. 10-12	1029	49	A MC-225722
Cyclopic Extension No. 10-13	1029	51	A MC-225723
Cyclopic Extension No. 10-14	1029	53	A MC-225724
Cyclopic Extension No. 10-15	1029	55	A MC-225725
Cyclopic Extension No. 10-16	1029	57	A MC-225726
Cyclopic Extension No. 10-17	1029	59	A MC-225727
Cyclopic Extension No. 10-18	1029	61	A MC-225728
Cyclopic Extension No. 10-19	1029	63	A MC-225729
Cyclopic Extension No. 10-20	1029	65	A MC-225730
Cyclopic Extension No. 10-21	1029	67	A MC-225731
Cyclopic Extension No. 10-22	1029	69	A MC-225732
Cyclopic Extension No. 10-23	1029	71	A MC-225733
Cyclopic Extension No. 10-24	1029	73	A MC-225734

MAR 03 1989

7:45 A.M.  
PHOENIX, ARIZONA

Exhibit "A"  
Page 3

<u>Claim Name</u>	<u>Book</u>	<u>Page</u>	<u>B.L.M. Serial Number</u>
Cyclopic Extension No.10-25	1029	75	A MC-225735.
Cyclopic Extension No.10-26	1029	77	A MC-225736.
Cyclopic Extension No.10-27	1029	79	A MC-225737.
P. & L. M.	4D	225	A MC-31972.
Lee No. 1	261	520	A MC-34315.
Lee No. 3	261	522	A MC-34316.
Lee No. 5	261	524	A MC-34317.
Lee No. 7	261	526	A MC-34318.
Lee No. 9	261	528	A MC-34319.
Lee No. 11	261	530	A MC-34320.
Cyclopic Extension No. 14-1	1021	673	A MC-225738.
Cyclopic Extension No. 14-2	1021	675	A MC-225739.
Cyclopic Extension No. 14-3	1021	677	A MC-225740.
Cyclopic Extension No. 14-4	1021	679	A MC-225741.
Cyclopic Extension No. 14-5	1021	681	A MC-225742.
Cyclopic Extension No. 14-10	1021	683	A MC-225743.
Cyclopic Extension No. 14-11	1021	685	A MC-225744.
Cyclopic Extension No. 14-12	1021	687	A MC-225745.
Cyclopic Extension No. 14-13	1021	689	A MC-225746.
Cyclopic Extension No. 14-14	1021	691	A MC-225747.
Cyclopic Extension No. 14-15	1021	693	A MC-225748.
Cyclopic Extension No. 14-16	1021	695	A MC-225749.
Cyclopic Extension No. 14-17	1021	697	A MC-225750.
Cyclopic Extension No. 14-18	1021	699	A MC-225751.
Cyclopic Extension No. 14-19	1021	701	A MC-225752.
Cyclopic Extension No. 14-20	1021	703	A MC-225753.
Cyclopic Extension No. 14-21	1021	705	A MC-225754.
Cyclopic Extension No. 14-22	1021	707	A MC-225755.
Cyclopic Extension No. 14-23	1021	709	A MC-225756.
Cyclopic Extension No. 14-24	1021	711	A MC-225757.
Cyclopic Extension No. 14-25	1021	713	A MC-225758.
Cyclopic Extension No. 14-26	1021	715	A MC-225759.
Cyclopic Extension No. 14-27	1021	717	A MC-225760.
Cyclopic Extension No. 14-28	1021	719	A MC-225761.
Cyclopic Extension No. 14-29	1021	721	A MC-225762.
Cyclopic Extension No. 14-30	1021	723	A MC-225763.
Cyclopic Extension No. 14-31	1021	725	A MC-225764.
Cyclopic Extension No. 14-32	1021	727	A MC-225765.
Cyclopic Extension No. 14-33	1021	729	A MC-225766.
Cyclopic Extension No. 14-34	1021	731	A MC-225767.
Cyclopic Extension No. 14-35	1021	733	A MC-225768.
Cyclopic Extension No. 14-36	1021	735	A MC-225769.
Cyclopic Extension No. 8-1	1028	974	A MC-225684.
Cyclopic Extension No. 8-2	1028	976	A MC-225685.
Cyclopic Extension No. 8-3	1028	978	A MC-225686.
Cyclopic Extension No. 8-4	1028	980	A MC-225687.

*Cyclops  
4928 E Tropica #109  
Las Vegas, NV #21*

182

THIS INDENTURE, Made the 4<sup>th</sup> day of August  
in the year of our Lord one thousand nine hundred and eightyseven, between

Mountain States Resource Development Inc.

a Corporation duly organized and existing under and by virtue of the laws of the State of Colorado and duly authorized to transact business and to own and convey mining property in the County of Jefferson, and State of Colorado, party of the first part, and

Cyclopic Joint Venture, a Colorado Joint Venture

of the County of Jefferson and State of Colorado, part Y of the second part;

WITNESSETH, That the said party of the first part, for and in consideration of the sum of Ten Dollars,

lawful money of the United States of America, to the said party of the first part in hand paid by the said party of the second part, the receipt whereof is hereby acknowledged, has granted, bargained, sold, remised, released and forever quit-claimed, and by these presents does grant, bargain, sell, remise, release and forever quit-claim, unto the said party of the second part, and to its heirs, successors and assigns, the following described mining property, situate, lying and being in the

Gold Basin Mining District, in the County of Mohave and State of ~~Colorado~~ <sup>Arizona</sup>, to-wit:

Claim Name	Book	Page	B.L.M. Serial Number
Ring Bear	234	838	A MC-24466.
Cyclopic King No. 1	241	463	A MC-24471.
Cyclopic King No. 2	241	464	A MC-24472.
Cyclopic King No. 3	241	465	A MC-24473.
Cyclops No. 1	245	51	A MC-24469.
Cyclops No. 2	245	53	A MC-24470.
Yucca No. 5	253	565	A MC-24475
Yucca No. 7	253	569	A MC-24477 24476
Yucca No. 9 thru 19	253	569-579	A MC-24477-24487
Ring Bear No. 4	255	790	A MC-24468.
Ring Bear No. 5	255	791	A MC-24467.
Yucca No. 22 thru 25	261	466-469	A MC-24488-24491
Yucca No. 58 thru 61	261	502-505	A MC-24492-24495
Golden Dawn Placer	261	538	A MC-24498
Golden Sunrise Placer	261	539	A MC-24499
Golden Sunset Placer	292	879	A MC-24500
Ring Bear Placer	292	881	A MC-24501
Joshua No. 1	457	580	A MC-24496
Joshua No. 2	457	581	A MC-24497

RECEIVED  
B.L.M. AZ STATE OFFICE  
MAR 03 1989  
7:45 A.M.  
PHOENIX, ARIZONA

TOGETHER with all the dips, spurs and angles, and also all the metals, ores, gold and silver bearing quartz, rock and earth therein, and all the rights, privileges and franchises thereto incident, appendant and appurtenant, or therewith usually had and enjoyed; and also all and singular the tenements, hereditaments and appurtenances thereto belonging, or in anywise appertaining, and the rents, issues and profits thereof, and also all the estate, right, title, interest, property, possession, claim and demand whatsoever, as well in law as in equity, of the said party of the first part, of, in or to the said premises, and every part and parcel thereof, with the appurtenances.

TO HAVE AND TO HOLD, all and singular the said premises, together with the appurtenances and privileges thereto incident, unto the said party of the second part, its heirs, successors and assigns forever.

IN WITNESS WHEREOF, The said party of the first part has hereunto caused its corporate name and seal to be affixed by its President and attested by its Secretary the day and year first above written.

Mountain States Resource Development, Inc.

By Stephen Finch President.

Attest: Deannet Mangusker Secretary.

STATE OF COLORADO,

COUNTY OF Jefferson } ss.

I, Carol Ann Greuler

a Notary Public in and for said County, in the State aforesaid, do hereby certify that Stephen C. Finch

President and Winnifred Manspecker Secretary

of The Mountain States Resource Development, Inc. who are

personally known to me to be the persons whose names are subscribed to the annexed instrument in writing as.....President and.....Secretary of said Corporation, appeared before me this

day in person, and acknowledged that at the time of the execution of the said instrument in writing they were respectively the.....President and.....Secretary of the said Corporation; that the

seal affixed thereto is the common and corporate seal of the said Corporation, and that they signed, sealed and delivered the said instrument in writing as their free and voluntary act, and as the free and voluntary act of the said Corporation, for the uses and purposes therein set forth.


Given under my hand and official seal, this 4th day of

August, A. D. 1987

My commission expires My Commission Expires Sept. 09, 1989

Carol Ann Greuler  
Notary Public.

165 S. UNION BLVD  
LAKEWOOD, COLORADO 80226



RECEIVED  
B.L.M. AZ STATE OFFICE  
MAR 03 1989  
7:45 A.M.  
PHOENIX, ARIZONA

MICROFILMED

FEE # 87-32662 INDEXED DEEDS  
RECORDED IN OFFICIAL RECORDS OF MOHAVE COUNTY, ARIZONA PROOFED

AUG 6 '87 - 1:20 PM  
Joan McCall, County Recorder  
FEE 900 PGS 202  
100



BOOK 1344 PAGE 987

MINING DEED

FROM

Mountain States Resource Development, Inc.

A Corporation TO

Cyclopic Joint Venture

STATE OF ARIZONA  
COUNTY OF Mohave } ss.

I hereby certify that this instrument was filed for record in my office at.....o'clock

M.,....., 19.....

and is duly recorded in book.....

page No.....

Clerk and Recorder.

By..... Deputy.

FEES, \$.....

REPRODUCED BY THE STATE OF ARIZONA

FEB 09 1984

Arden

SPECIAL WARRANTY DEED

FOR VALUE RECEIVED, Richard V. Wyman, Anne F. Wyman, Thomas C. King and Lisa King, deceased ("Grantor"), persons individually, whose address is in care of Dr. Richard V. Wyman, P. O. Box 473, Boulder City, Nevada 89005, conveys to Mountain States Resource Development, Inc., a Colorado corporation, all of Grantor's right, title and interest in and to the real property, situated in Mohave County, Arizona, that is more particularly described in Exhibit A attached to and by this reference incorporated into this instrument, together with all its appurtenances. Grantor warrants the title against all persons claiming under it by, through, or under the Grantor or their heirs.

Executed as of this 6<sup>th</sup> day of February, 1984.

Richard V. Wyman  
Richard V. Wyman

Anne F. Wyman  
Anne F. Wyman

Thomas C. King  
Thomas C. King

Thomas C. King for  
Thomas C. King for

Lisa King, Deceased  
Lisa King, Deceased

RECEIVED  
B.L.M. AZ STATE OFFICE

MAR 03 1989

7:45 A.M.  
PHOENIX, ARIZONA

Fee # 84-44830

Recorded in Official Records  
of Mohave County, Arizona  
DEC 10 1984 - 2 50 PM  
Joan McCall, Recorder

\$ 1 of

STATE OF Nevada )  
COUNTY OF Clark ) ss.

The foregoing instrument was acknowledged before me this 30th day of January, 1984, by Richard V. Wyman.


Witness my hand and official seal.

My commission expires: 12-11-86

Terry A. Guenther  
Notary Public

P.O. Box 213  
Address

Boulder City, NV 89005



THIS DEED EXEMPT FROM AFFIDAVIT OF VALUE PURSUANT TO  
A.R.S. 42-1614(A)(6)

EXHIBIT A

Cyclopic Group of Unpatented Mining Claims  
Sections 19, 30 and 31, T. 28 N., R. 18 W. and  
Sections 24 and 25, T. 28 N., R. 19 W.  
Mohave County, Arizona

<u>Claim Name</u>	<u>Book</u>	<u>Page</u>	<u>B.L.M. Serial Number</u>
Ring Bear	234	838	A MC-24466
Cyclopic King No. 1	241	463	A MC-24471
Cyclopic King No. 2	241	464	A MC-24472
Cyclopic King No. 3	241	465	A MC-24473
Cyclopic King No. 4	241	466	A MC-24474
Cyclops No. 1	245	51	A MC-24469
Cyclops No. 2	245	53	A MC-24470
Yucca No. 5	253	565	A MC-24475
Yucca No. 7	253	567	A MC-24476
Yucca No. 9	253	569	A MC-24477
Yucca No. 10	253	570	A MC-24478
Yucca No. 11	253	571	A MC-24479
Yucca No. 12	253	572	A MC-24480
Yucca No. 13	253	573	A MC-24481
Yucca No. 14	253	574	A MC-24482
Yucca No. 15	253	575	A MC-24483
Yucca No. 16	253	576	A MC-24484
Yucca No. 17	253	577	A MC-24485
Yucca No. 18	253	578	A MC-24486
Yucca No. 19	253	579	A MC-24487
Ring Bear No. 4	255	790	A MC-24468
Ring Bear No. 5	255	791	A MC-24467
Yucca No. 22	261	466	A MC-24488
Yucca No. 23	261	467	A MC-24489
Yucca No. 24	261	468	A MC-24490
Yucca No. 25	261	469	A MC-24491
Yucca No. 58	261	502	A MC-24492
Yucca No. 59	261	503	A MC-24493
Yucca No. 60	261	504	A MC-24494
Yucca No. 61	261	505	A MC-24495
Golden Dawn Placer	261	538	A MC-24498
Golden Sunrise Placer	261	539	A MC-24499
Golden Sunset Placer	292	879	A MC-24500
Ring Bear Placer	292	881	A MC-24501
Joshua No. 1	457	580	A MC-24496
Joshua No. 2	457	581	A MC-24497

RECEIVED  
B.L.M. AZ STATE OFFICE  
MAR 03 1989  
7:45 A.M.  
PHOENIX, ARIZONA

36



**RICHARD V. WYMAN**  
REGISTERED PROFESSIONAL ENGINEER AND GEOLOGIST

*file* 24466 -  
24501

610 BRYANT CT.

(702) 293-1098

BOULDER CITY, NEVADA 89005

July 10, 1981

ARIZONA STATE OFFICE  
BU. LAND MANAGEMENT

JUL 13 1981

7:45 A.M.  
PHOENIX, ARIZONA

Clair Whitlock  
State Director  
Bureau of Land Management  
2400 Valley Bank Center  
Phoenix, AZ 85073

Dear Mr. Whitlock:

With regards to the enclosed listing of Arizona Mining Claims we wish to request a receipt for the 1979-1980 Proof of Annual Labor\*filed with your office in July, 1980.

I realize your office is behind with the filing of information for mining claims, but this should not be allowed to put claims into jeopardy.

Please check into this matter and reply as soon as it is possible.

Yours truly,

*Richard V. Wyman*  
Richard V. Wyman

tag  
Enclosure

\*Sent via certified mail #965553 July 22, 1980.

answered  
7-20-81  
RLG

Terry A. Guenther  
P.O. Box 6  
Boulder City, Nevada 89005

AFFIDAVIT OF PERFORMANCE OF ANNUAL WORK

ARIZONA STATE OFFICE  
BU. LAND MANAGEMEN

JUL 13 1981

7:45 A.M.  
PHOENIX, ARIZONA

STATE OF NEVADA )  
County of Clark )

Charles E. McIntyre, being duly sworn, deposes and says:

That he is a citizen of the United States and more than eighteen years of age, resides at La Mesa, in San Diego County, California, and is personally acquainted with the unpatented mining claims listed in Exhibit "A", attached hereto and by reference made a part hereof, situated in the Gold Basin Mining District, Mohave County, Arizona, the location notices of which are recorded in the office of the County Recorder of said County as set forth in said Exhibit "A".

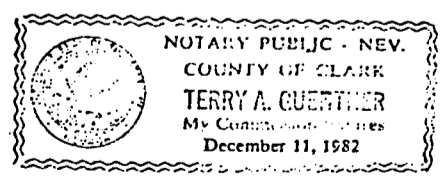
That between September 1, 1979, and September 1, 1980 at least one hundred dollars (\$100.00) worth of work and improvements per claim were done and performed upon said claims, not including the location work of said claims; that said work and improvements were done and ~~performed~~ performed for the benefit of all of the claims listed in said Exhibit "A", and all of said claims are contiguous.

Such work and improvements were made by and at the expense of Charles E. McIntyre, lessee of said claims, for the purpose of complying with the laws of the United States pertaining to assessment or annual work, and Freiday Construction, Inc. were the persons employed by Charles E. McIntyre and who labored upon said claims, and did said work and improvements, the same being as follows, to-wit: Twenty Six Hundred (2600) feet of back hoe trenching.

*Charles E. McIntyre*  
Charles E. McIntyre

SUBSCRIBED AND SWORN to before me this 10 day of July, 1980.

*Terry A. Guenther*  
Notary Public



My commission expires:

Original sent to McIntyre  
Copy to BLM  
Copy to Tom Kim  
7-22-80

Exhibit "A" to Affidavit of Performance of Annual Work subscribed and sworn to by Charles E. McIntyre, dated July 10, 1980, relative to the following unpatented mining claims situated in the Gold Basin Mining District, Mohave County, Arizona, the location of which are recorded in the office of the County Recorder, Mohave County, Arizona, as follows:

ARIZONA STATE OFFICE  
LAND MANAGEMENT  
JUL 13 1981  
7:45 A.M.  
PHOENIX, ARIZONA

CLAIM NAME	RECORDED		B.L.M. SERIAL NUMBER
	BOOK	PAGE	
RING BEAR	234	838	A MC 24466
CYCLOPIC KING No. 1	241	463	A MC 24471
CYCLOPIC KING No. 2	241	464	A MC 24472
CYCLOPIC KING No. 3	241	465	A MC 24473
CYCLOPIC KING No. 4	241	466	A MC 24474
CYCLOPS No. 1	245	51	A MC 24469
CYCLOPS No. 2	245	53	A MC 24470
YUCCA No. 5	253	565	A MC 24475
YUCCA No. 7	253	567	A MC 24476
YUCCA No. 9	253	569	A MC 24477
YUCCA No. 10	253	570	A MC 24478
YUCCA No. 11	253	571	A MC 24479
YUCCA No. 12	253	572	A MC 24480
YUCCA No. 13	253	573	A MC 24481
YUCCA No. 14	253	574	A MC 24482
YUCCA No. 15	253	575	A MC 24483
YUCCA No. 16	253	576	A MC 24484
YUCCA No. 17	253	577	A MC 24485
YUCCA No. 18	253	578	A MC 24486
YUCCA No. 19	253	579	A MC 24487
RING BEAR No. 4	255	790	A MC 24468
RING BEAR No. 5	255	791	A MC 24467
YUCCA No. 22	261	466	A MC 24488
YUCCA No. 23	261	467	A MC 24489
YUCCA No. 24	261	468	A MC 24490
YUCCA No. 25	261	469	A MC 24491
YUCCA No. 58	261	502	A MC 24492
YUCCA No. 59	261	503	A MC 24493
YUCCA No. 60	261	504	A MC 24494
YUCCA No. 61	261	505	A MC 24495
GOLDEN DAWN PLACER	261	538	A MC 24498
GOLDEN SUNRISE PLACER	261	539	A MC 24499
GOLDEN SUNSET PLACER	292	879	A MC 24500
RING BEAR PLACER	292	881	A MC 24501
JOSHUA No. 1	457	580	A MC 24496
JOSHUA No. 2	457	581	A MC 24497

Land subdivision Location: section 19, section 30, and section 31, Township 28 North, Range 18 West; section 24 and 25, Township 28 North, Range 19 West.

INDEX P of L

FEE NO. 80-23632

PROOFED MICROFILMED


RECORDED AT REQUEST OF Intermountain Exploration Co.

DATE JUL 17 '80 - 8 00 AM IN BOOK 645 of OFFICIAL RECORDS,

PAGE (S) 299-300 RECORDS OF MOHAVE COUNTY, ARIZONA.

RETURN:

JOAN McCALL, RECORDER  
by [Signature]  
\$ 310



BOOK **645** PAGE **300**

ARIZONA STATE OFFICE  
BU. LAND MANAGEMENT

JUL 13 1981

7:45 A.M.  
PHOENIX, ARIZONA

# FREIDAY CONSTRUCTION, INC.

3360 NORTH BANK STREET  
KINGMAN, ARIZONA 86401  
757-2177

No. 019

Name Cyclopic Mines (Owner Tenant) Bill to Charles McFartyre DATE 7/2/80  
Job at \_\_\_\_\_ At 5704 Baltimore Dr. #294 WORKMAN McF.  
City \_\_\_\_\_ Zip \_\_\_\_\_ City La Mesa, CA Zip 92041  Old Customer  New Customer  
Classification \_\_\_\_\_ Telephone \_\_\_\_\_

Nature of Work: Poclair rental  
DESCRIBE FULLY: Nature of Work Done, and Specify Exact Location of Each Fixture or Repair Made, Continue on Reverse Side if Necessary

Time	From	To	Hours	MATERIAL USED	Amount	
Mon.						
Tues.						
Wed.						
Thurs.						
Fri.						
Sat.						
Total Hours						
Is work completed?				<u>haul to our yard overtime</u>	<u>4 1/2 hr @ 55.00</u>	<u>247.50</u>
Is there a pickup?				<u>3 hrs</u>		<u>172.50</u>
For Office Use Only						
Card Filed						
Ledger Entry Made						
Invoice - left - mailed						

TO OUR CUSTOMERS: Service men are required to have work slip signed. This is done in order to protect you, the workmen and ourselves, and to enable us to give you absolute satisfactory service. You are respectfully requested to examine material and labor statement before workmen leave the job, and if you find everything satisfactory, okay this ticket. If service is unsatisfactory, in any way, please phone our office immediately.

I find the time and material charged above satisfactory and agree to pay for same on presentation of invoice, and further agree to pay reasonable charges for collection, including attorneys fees in the event of my default. A delinquent penalty will be charged if account is past due.

Signed \_\_\_\_\_

By \_\_\_\_\_

Material		
Tax - Insurance	<u>29</u>	<u>93</u>
Service	<u>369</u>	<u>00</u>
Permits		
Truck—Equipment	<u>798</u>	<u>50</u>
TOTAL	<u>1369</u>	<u>43</u>

# FREIDAY CONSTRUCTION, INC.

3360 NORTH BANK STREET  
KINGMAN, ARIZONA 86401  
757-2177

No. 018

ARIZONA STATE OFFICE  
BU. LAND MANAGEMENT

JUL 13 1981  
Total \$4017.28  
Cyclopic Tiles

6/30/80

Name Cyclopic Tiles  
Job \_\_\_\_\_  
City PHOENIX, ARIZONA Zip \_\_\_\_\_

(Owner Tenant) Bill to Charles E. McIntyre  
At 5704 Baltimore Dr #294  
City La Mesa, CA Zip 92041

DATE 6/30/80  
WORKMAN McF  
 Old Customer  New Customer  
Classification \_\_\_\_\_

Nature of Work: Poclair rental

Telephone \_\_\_\_\_

DESCRIBE FULLY: Nature of Work Done, and Specify Exact Location of Each Fixture or Repair Made, Continue on Reverse Side if Necessary

Time	From	To	Hours	MATERIAL USED	Amount	
Mon.				6/25 haul to job sight	5 1/2 hr @ 50.00	275.00
Tues.				Poclair - dig ditches	2 1/2 hr @ 50.00	125.00
Wed.				Poclair overtime	2 hr @ 55.00	110.00
Thurs.				operator travel time	3 hr @ 15.00	45.00
Fri.				6/26 Poclair	8 hr @ 50.00	400.00
Sat.				travel + service time	4 hr @ 15.00	60.00
Total Hours				6/27 Poclair	8 hr @ 50.00	400.00
is work completed?				Poclair overtime	1/2 hr @ 55.00	27.50
Is there a pickup?				travel + service time	4 hr @ 15.00	60.00
For Office Use Only				6/28 Poclair overtime	7 hr @ 55.00	385.00
Card Filed				travel + service time	4 hr @ 15.00	60.00
Ledger Entry Made				6/29 Poclair overtime	8 hr @ 55.00	440.00
Invoice - left - mailed				travel + service time	4 hr @ 15.00	60.00
				6/30 Poclair	8 hr @ 50.00	400.00
				travel + service time	4 hr @ 15.00	60.00

185

ad check # 1222

TO OUR CUSTOMERS: Service men are required to have work slip signed. This is done in order to protect you, the workmen and ourselves, and to enable us to give you absolute satisfactory service. You are respectfully requested to examine material and labor statement before workmen leave the job, and if you find everything satisfactory, okay this ticket. If service is unsatisfactory, in any way, please phone our office immediately.  
I find the time and material charged above satisfactory and agree to pay for same on presentation of invoice, and further agree to pay reasonable charges for collection, including attorneys fees in the event of my default. A delinquent penalty will be charged if account is past due.

Material	
Tax - Insurance	112.35
Service Labor	1660.00
Permits	
Truck - Equipment	2379.50
<b>TOTAL</b>	<b>3019.85</b>

Signed \_\_\_\_\_  
By \_\_\_\_\_

*b*  
*Jac*

February 26, 1979

Mr. Richard V. Wyman  
610 Bryant Ct.  
Boulder City, NV 89005

Dear Mr. Wyman:

This letter is to acknowledge receipt of the Affidavits of Assessment for the year 1979 for the following claims:

<u>Serial Number</u>	<u>Claim Name</u>
A MC 24466	Ring Bear
A MC 24467	Ring Bear No. 5
A MC 24468	Ring Bear No. 4
A MC 24469	Cyclops #1
A MC 24470	Cyclops #2
A MC 24471	Cyclopic King No. 1
A MC 24472	Cyclopic King No. 2
A MC 24473	Cyclopic King No. 3
A MC 24474	Cyclopic King No. 4
A MC 24475	Yucca No. 5
A MC 24476	Yucca No. 7
A MC 24477	Yucca No. 9
A MC 24478	Yucca No. 10
A MC 24479	Yucca No. 11
A MC 24480	Yucca No. 12
A MC 24481	Yucca No. 13
A MC 24482	Yucca No. 14
A MC 24483	Yucca No. 15
A MC 24484	Yucca No. 16
A MC 24485	Yucca No. 17
A MC 24486	Yucca No. 18
A MC 24487	Yucca No. 19
A MC 24488	Yucca No. 22
A MC 24489	Yucca No. 23
A MC 24490	Yucca No. 24
A MC 24491	Yucca No. 25
A MC 24492	Yucca No. 58
A MC 24493	Yucca No. 59
A MC 24494	Yucca No. 60

Serial Number

Claim Name

A MC 24495  
A MC 24496  
A MC 24497  
A MC 24498  
A MC 24499  
A MC 24500  
A MC 24501

Yucca No. 61  
Joshua No. 1  
Joshua No. 2  
Golden Dawn Placer  
Golden Sunrise Placer  
Golden Sunset Placer  
Ring Bear Placer

Sincerely,

Chief, Branch of Records  
and Data Management

NMaguire

A MC 24466 thru  
A MC 24501 (952)

August 2, 1978

*PB*  
*Jan*

Mr. Richard V. Wyman  
610 Bryant Ct.  
Boulder City, Nevada 89005

Dear Mr. Wyman:

This letter is to identify the serial numbers we have assigned to each of the mining claim location notices filed in this office on June 29, 1978.

<u>Serial Number</u>	<u>Name of Claim</u>
A MC 24466	Ring Bear
A MC 24467	Ring Bear #5
A MC 24468	Ring Bear #4
A MC 24469 and A MC 24470	Cyclops #1 and Cyclops #2
A MC 24471 thru A MC 24474	Cyclopic King #1 thru #4
A MC 24475	Yucca #5
A MC 24476	Yucca #7
A MC 24477 thru A MC 24487	Yucca #9 thru Yucca #19
A MC 24488 thru A MC 24491	Yucca #22 thru Yucca #25
A MC 24492 thru A MC 24495	Yucca #58 thru Yucca #61
A MC 24496 and A MC 24497	Joshua #1 and Joshua #2
A MC 24498	Golden Dawn Placer
A MC 24499	Golden Sunrise Placer
A MC 24500	Golden Sunset Placer
A MC 24501	Ring Bear Placer

Please refer to the claim names and the respective serial numbers in any future correspondence.

Enclosed is a chart showing requirements for filing affidavits of assessment work or notice of intention to hold mining claims.

Sincerely yours,

/s/ Robert L. Peterson

Chief, Branch of Records  
and Data Management

Copy To: Thomas C. King

VWBailey:nlg



RICHARD V. WYMAN

REGISTERED PROFESSIONAL ENGINEER AND GEOLOGIST

AMC 24466

610 BRYANT CT.

(702) 293-1098

BOULDER CITY, NEVADA 89005

June 27, 1978

Bureau of Land Management  
State Office  
2400 Valley Bank Center  
Phoenix, Arizona 85073

RECEIVED  
B. L. M. AZ STATE OFFICE

JUN 29 1978

10:00 A.M.  
PHOENIX, ARIZONA

Re: Recordation of Claims

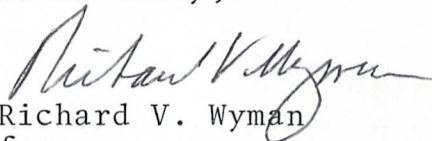
Gentlemen:

Enclosed find notices of location and a map showing 36 locations (32 lode and 4 placers) in the Gold Basin District. All information required by law is included on the tabulation enclosed.

Two of the claims (Joshua 1 and 2) are new claims, being relocations, and are herewith recorded within the required 90 day period. All of the others were located before passage of the Organic Act.

We enclose a check for \$180.00 to cover the fee.

Yours truly,

  
Richard V. Wyman  
for  
Richard V. Wyman and  
Tom King (owners)

xc: Tom King

**RICHARD V. WYMAN**

REGISTERED PROFESSIONAL ENGINEER AND GEOLOGIST

**AMC 24466**

610 BRYANT CT.

(702) 293-1098

BOULDER CITY, NEVADA 89005

June 23, 1978

Bureau of Land Management  
 State Office  
 2400 Valley Bank Center  
 Phoenix, Arizona 85073

RECEIVED  
 B. L. M. AZ STATE OFFICE

JUN 29 1978

Re: Cyclopic Group  
 Gold Basin (Indian Secret) District  
 Mohave County, Arizona

10:00 A.M.  
 PHOENIX, ARIZONA

## Owners:

Richard V. Wyman  
 610 Bryant Court  
 Boulder City, Nevada 89005 and

Thomas C. King  
 3040 N. Hoskinini Circle  
 Prescott, Arizona 86301

Cyclopic GroupLode Claims

<u>Name</u>	<u>Date of Location</u>	<u>Recorded Book Page</u>	<u>T</u>	<u>R</u>	<u>S</u>	<u>Qtr</u>
Ring Bear	13 Aug. 1974	234 838	28N	18W	19	SE
Ring Bear 4	14 Jan. 1975	255 790	28N	18W	19	SE
Ring Bear 5	14 Jan. 1975	255 791	28N	18W	19	SE
Cyclopic King #1	3 Oct. 1974	241 463	28N	18W	30	SE
Cyclopic King #2	3 Oct. 1974	241 464	28N	18W	30	SW
Cyclopic King #3	3 Oct. 1974	241 465	28N	18W	30	NW
Cyclopic King #4	3 Oct. 1974	241 466	28N	18W	30	NW
Cyclops #1	19 Oct. 1974	245 51	28N	18W	30	SE
Cyclops #2	19 Oct. 1974	245 53	28N	18W	30	SE
Yucca #5	31 Dec. 1974	253 565	28N	19W	25	NW
Yucca #7	31 Dec. 1974	253 567	28N	19W	25	NE
Yucca #9	31 Dec. 1974	253 569	28N	19W	25	NE
Yucca #10	31 Dec. 1974	253 570	28N	19W	25	NE
Yucca #11	31 Dec. 1974	253 571	28N	19W	25	NE
Yucca #12	31 Dec. 1974	253 572	28N	19W	25	NE
Yucca #13	31 Dec. 1974	253 573	28N	19W	25	NE
Yucca #14	31 Dec. 1974	253 574	28N	19W	25	NE
Yucca #15	31 Dec. 1974	253 575	28N	18W	30	NW
Yucca #16	31 Dec. 1974	253 576	28N	18W	30	NW
Yucca #17	31 Dec. 1974	253 577	28N	18W	30	NW
Yucca #18	31 Dec. 1974	253 578	28N	18W	30	NW
Yucca #19	31 Dec. 1974	253 579	28N	18W	30	NW

Bureau of Land Management  
Phoenix, Arizona  
June 23, 1978

JUN 29 1978

10:00 A.M.  
PHOENIX, ARIZONA

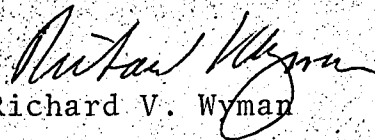
- 2 -

<u>Name</u>	<u>Date of Location</u>	<u>Recorded Book Page</u>	<u>T</u>	<u>R</u>	<u>S</u>	<u>Qtr</u>
Yucca #22	11 Jan. 1975	261 466	28N	18W	30	NW
Yucca #23	11 Jan. 1975	261 467	28N	18W	30	NE
Yucca #24	11 Jan. 1975	261 468	28N	18W	30	NE
Yucca #25	11 Jan. 1975	261 469	28N	18W	30	NE
Yucca #58	5 Jan. 1975	261 502	28N	18W	30	SE
Yucca #59	5 Jan. 1975	261 503	28N	18W	30	SE
Yucca #60	5 Jan. 1975	261 504	28N	18W	30	SE
Yucca #61	5 Jan. 1975	261 505	28N	18W	30	SE
Joshua 1	9 April 1978	457 580	28N	18W	30	NW
Jushua 2	9 April 1978	457 580	28N	18W	30	NW

Placer Claims

Golden Dawn Placer	19 Jan. 1975	261 538	28N	18W	30	SE, NW, NE, SW
Golden Sunrise Placer	19 Jan. 1975	261 539	28N	18W	30	SE
Golden Sunset Placer	16 Sept. 1975	292 879	28N	18W	30	SE
Ring Bear Placer	16 Sept. 1975	292 881	28N	18W	19	SE

Yours truly,

  
Richard V. Wyman

**NOTICE!!**

**These documents have been scanned!**

**Do not place un-scanned documents beneath this notice!**

**Do not remove this notice from this file!**

GPO Jacket No. 560-102  
Print Order 61549  
Rise Business Services, LLC  
Job=AZ15 9/23/2019



Box Number= AZ15275



Claim Begin-End: AMC024466-AMC024501

**3 Transfers**



AZ15275-2

AMC024466-AMC027423

DECONCINI McDONALD YETWIN & LACY

A PROFESSIONAL CORPORATION  
ATTORNEYS AT LAW

AMC 24466

JOHN C. LACY  
jlacy@dmyl.com

2525 EAST BROADWAY BOULEVARD • SUITE 200  
TUCSON, ARIZONA 85716-5300  
(520) 322-5000 • (520) 322-5585 (Fax)  
[WWW.DECONCINIMCDONALD.COM](http://WWW.DECONCINIMCDONALD.COM)

April 14, 2010

Bureau of Land Management  
Arizona State Office  
Attention: Amy Thrower  
One North Central Avenue, Suite 800  
Phoenix, AZ 85004-4427

RE: **Notice of Transfer of Interest; 3800 (933), AT, AMC 24466**

Dear Amy:

Enclosed is our firm check no. 039723 in the amount of \$310.00 to process the transfer of the last 31 claims. I have also enclosed, for your reference, a copy of your April 9, 2010, Notice to us.

If you have any problems or have any questions, please let me know. By the way, congratulations, I didn't recognize the name and Robin updated me.

Very truly yours,



John C. Lacy

lc  
Enclosures  
c w/enc: Alan Brown (via email)

I:\FILES\DOCS\AURU01\220711\LTRJZ6765.DOC

RECEIVED  
BLM AZ STATE OFFICE  
2010 APR 16 A 8:29  
PHOENIX, ARIZONA



Tucson

Phoenix

Flagstaff

Scottsdale

Alexandria, VA



# United States Department of the Interior



BUREAU OF LAND MANAGEMENT  
Arizona State Office  
One North Central Avenue, Suite 800  
Phoenix, Arizona 85004-4427  
www.blm.gov/az/

April 9, 2010

In Reply Refer To:  
3800 (9330) AT  
AMC24466

RECEIVED  
BLM AZ STATE OFFICE  
2010 APR 16 A 8:34  
PHOENIX, ARIZONA

CERTIFIED MAIL – RETURN RECEIPT REQUESTED 7009 1410 0001 7124 0001

## NOTICE

DeConcini McDonald Yetwin & Lacy  
Attn: John Lacy  
2525 East Broadway Boulevard, Suite 200  
Tucson, Arizona 85716-5300

: This Decision Affects Those Claims  
: Shown in the Block Below.  
:

---

AMC24466 - 24473, 24475 - 24497

Ring Bear, Ring Bear No. 4, 5; Cyclops #1, #2, Cyclopic King #1, #2, No. 3; Yucca No. 5, 7, 9 - 19, 22 - 25, 58 - 61; Joshua No. 1, 2

---

### Transfer(s) Not Processed

A Quit Claim Deed (QCD) to transfer ownership of the mining claim(s) listed above was received by the Bureau of Land Management (BLM) Arizona State Office. The transfer(s) of ownership cannot be processed for the following reason:

You sent four transfers of 31 claims each and included \$930. The first three transfers have been processed. However, no processing fees were included with the last transfer of 31 mining claims. Your letter states that you paid \$200 on July 5, 1994, for these transfers, however, BLM records reflect that at that time only 8 claims of the 39 listed on the QCD were able to be transferred due to ownership issues. Receipt #2061880 (copy enclosed) reflects that you paid \$40 for 8 transfers (transfers were \$5 per claim at that time). Therefore, we require payment of \$310 to process the last transfer.

If appropriate, please submit a corrected QCD, required documents, or additional fees, within 30 days of your receipt of this notice. If the required information is not received with the 30-day timeframe, no further action will be taken, and the BLM will retain the non-refundable processing fees submitted.

If additional information is required, please contact Amy Thrower at 602-417-9334.

Please include your AMC trial number(s) on all correspondence.



Scott C. Cooke  
Acting Group Administrator  
Renewable and Mineral Resources

RECEIVED  
BLM AZ STATE OFFICE  
2010 APR 16 A 8:34  
PHOENIX, ARIZONA

**United States Department of the Interior  
Bureau of Land Management**

LANDS/RECREATION & PLANNING  
ONE N CENTRAL AVE  
PHOENIX, AZ 85004 -2203

Phone:

Receipt

No:

2119316

<b>Transaction #:</b> 2187497	
<b>Date of Transaction:</b> 04/16/2010	
<b>CUSTOMER:</b>	DECONCINI MCDONALD YETWIN & LACY P C 2525 E BROADWAY BLVD STE 200 TUCSON,AZ 85716-5350 US

LINE #	QTY	DESCRIPTION	REMARKS	UNIT PRICE	TOTAL
1	1.00	LOCATABLE MINERALS / MINING CLAIMS-NOT NEW-UNADJUD,ONE AUTH NO. ONLY / MINING CLAIM MONEY RECEIVED CASES: AMC24466/\$310.00	TRF/31	- n/a -	310.00
<b>TOTAL:</b>					<b>\$310.00</b>

PAYMENT INFORMATION					
1	<b>AMOUNT:</b>	310.00	<b>POSTMARKED:</b>	04/14/2010	
	<b>TYPE:</b>	CHECK	<b>RECEIVED:</b>	04/16/2010	
	<b>CHECK NO:</b>	039723			
	<b>NAME:</b>	DECONCINI MCDONALD YETWIN & LACY 2525 E BROADWAY BLVD STE 200 TUCSON AZ 85716-5350 US			

<b>REMARKS</b>	

This receipt was generated by the automated BLM Collections and Billing System and is a paper representation of a portion of the official electronic record contained therein.



DECONCINI MCDONALD YETWIN & LACY

A PROFESSIONAL CORPORATION  
ATTORNEYS AT LAW

AMC 24466

JOHN C. LACY  
jlacy@dmyl.com

2525 EAST BROADWAY BOULEVARD • SUITE 200  
TUCSON, ARIZONA 85716-5300  
(520) 322-5000 • (520) 322-5585 (Fax)  
[WWW.DECONCINIMCDONALD.COM](http://WWW.DECONCINIMCDONALD.COM)

January 27, 2010

Bureau of Land Management  
Arizona State Office  
Attention: Public Room  
One North Central Avenue, Suite 800  
Phoenix, AZ 85004-4427

RECEIVED  
BLM AZ STATE OFFICE  
2010 JAN 29 A 9:30  
PHOENIX, ARIZONA

RE: Notice of Transfer of Interest

Ladies and Gentlemen:

On July 5, 1994, I transmitted a Deed to your office to provide notice of a transfer of interest in 40 mining claims including the 31 mining claims described in Enclosure 1 (referred to as the "Mining Claims"). The letter also included a check in the amount of \$200.00 to cover the required transfer fee.

A subsequent examination of the BLM records shows that the Mining Claims are still in the name of Richard V. Wyman and Thomas C. King resulting from the fact that an earlier attempt to change the records failed because the required service charge had not been paid (the lead file AMC 24466 includes a letter from Allan Rabinoff to Arden L. Larson to this effect).

To remedy this matter, I have enclosed the following documents, copies of which are already in the lead file:

a. Special Warranty Deed dated February 6, 1984, by which Richard V. Wyman and Anne F. Wyman and Thomas C. King and Lisa King (as "Grantor") conveyed the certain claims (including the Mining Claims) to Mountain States Resource Development, Inc., as recorded in the official records of Mohave County as Fee No. 84-44830 (copy attached as Enclosure 2);

b. Mining Deed dated August 4, 1987, by which Mountain States Resource Development, Inc. conveyed the Mining Claims to the Cyclopic Joint Venture, a Colorado joint venture, as recorded in Book 1344, Page 986-87 of the official records of Mohave County (copy attached as Enclosure 3);

c. Special Warranty Deed dated December 23, 1988, by which the Cyclopic Joint Venture conveyed a number of claims (including the Mining Claims) to Arden L. Larson, as recorded in Book 1498, Pages 804-807 of the official records of Mohave County (copy attached as Enclosure 4); and



Tucson

Phoenix

Flagstaff

Scottsdale

Alexandria, VA

AT

DECONCINI McDONALD YETWIN & LACY

A PROFESSIONAL CORPORATION  
ATTORNEYS AT LAW

Bureau of Land Management

January 27, 2010

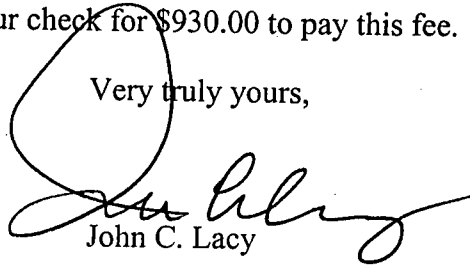
Page 2

d. Deed dated October 31, 1993, by which Arden L. Larsen, conveyed a number of claims (including the Mining Claims), to Nevada Pacific Mining Company - Boulder City, NV Incorporated, as recorded in Book 2324, Page 672-75, of the official records of Mohave County (copy attached as Enclosure 5 - this is the same document included in my letter of July 5, 1994).

I do not believe that the filing made by our letter dated July 5, 1994, was rejected and it thus appears that the payment of the fee for the last transfer has been made. Accordingly, I believe that the fee required to update the records would include the transfers from (1) Wyman and King to Mountain States, (2) the Mountain States transfer to the Cyclopic Joint Venture and (3) the Cyclopic Venture transfer to Arden L. Larson (that is, three transfers of 31 claims at \$10.00 per claim equals \$930.00).

I have accordingly enclosed our check for \$930.00 to pay this fee.

Very truly yours,

  
John C. Lacy

lc  
Enclosures  
c w/encs: Alan Brown

I:\files\docs\AURU01\220711\LTRVP2779.DOC

RECEIVED  
BLM AZ STATE OFFICE  
2010 JAN 29 A 9:30  
PHOENIX, ARIZONA

ENTERED  
APR 9 2010  
D99

**Enclosure 1**

The following described mining claims constitute the "Mining Claims" referred to in the forgoing letter:

<b>Name of Claim</b>	<b>A MC #</b>
Ring Bear	24466
Ring Bear No. 4	24467-
Ring Bear No. 5	24468
Cyclops #1	24469
Cyclops #2	24470
Cyclopic King #1	24471
Cyclopic King #2	24472
Cyclopic King No. 3	24473
Yucca No. 5	24475
Yucca No. 7	24476
Yucca No. 9	24477
Yucca No. 10	24478
Yucca No. 11	24479
Yucca No. 12	24480
Yucca No. 13	24481
Yucca No. 14	24482
Yucca No. 15	24483
Yucca No. 16	24484
Yucca No. 17	24485
Yucca No. 18	24486
Yucca No. 19	24487
Yucca No. 22	24488
Yucca No. 23	24489
Yucca No. 24	24490
Yucca No. 25	24491
Yucca No. 58	24492
Yucca No. 59	24493
Yucca No. 60	24494
Yucca No. 61	24495
Joshua No. 1	24496
Joshua No. 2	24497

RECEIVED  
BLM AZ STATE OFFICE  
2010 JAN 29 A 9:30  
PIQUELICK ARIZONA



**Enclosure 2**

RECEIVED  
BLM AZ STATE OFFICE

2010 JAN 29 A 9:31

PHOENIX, ARIZONA

FEB 09 1984

Arden

SPECIAL WARRANTY DEED

FOR VALUE RECEIVED, Richard V. Wyman, Anne F. Wyman, Thomas C. King and Lisa King, deceased ("Grantor"), persons individually, whose address is in care of Dr. Richard V. Wyman, P. O. Box 473, Boulder City, Nevada 89005, conveys to Mountain States Resource Development, Inc., a Colorado corporation, all of Grantor's right, title and interest in and to the real property, situated in Mohave County, Arizona, that is more particularly described in Exhibit A attached to and by this reference incorporated into this instrument, together with all its appurtenances. Grantor warrants the title against all persons claiming under it by, through, or under the Grantor or their heirs.

*Defunct*

Executed as of this 6<sup>th</sup> day of February, 1984.

Richard V. Wyman  
Richard V. Wyman

Anne F. Wyman  
Anne F. Wyman

Thomas C. King  
Thomas C. King

Thomas C. King for Lisa King, Deceased

RECEIVED  
B.L.M. AZ STATE OFFICE

MAR 03 1989

7:45 A.M.  
PHOENIX, ARIZONA

Fee # 84-44830

Recorded in Official Records  
of Mohave County, Arizona  
DEC 10 1984 -2 50 PM  
Joan McCall, Recorder

\$ 1 of

STATE OF Nevada )  
COUNTY OF Clark ) ss.

The foregoing instrument was acknowledged before me this 3<sup>rd</sup> day of January, 1984, by Richard V. Wyman.


Witness my hand and official seal.

My commission expires: 12-11-86

Terry A. Guenther  
Notary Public

P.O. Box 213  
Address

Boulder City, NV 89005



PHOENIX, ARIZONA  
2000 JAN 29 A 9:31  
RECEIVED  
BLM AZ STATE OFFICE



THIS DEED EXEMPT FROM AFFIDAVIT OF VALUE PURSUANT TO  
A.R.S. 42-1614(A)(6)

EXHIBIT A

Cyclopic Group of Unpatented Mining Claims  
Sections 19, 30 and 31, T. 28 N., R. 18 W. and  
Sections 24 and 25, T. 28 N., R. 19 W.  
Mohave County, Arizona

<u>Claim Name</u>	<u>Book</u>	<u>Page</u>	<u>B.L.M. Serial Number</u>
Ring Bear	234	838	A MC-24466 ✓
Cyclopic King No. 1	241	463	A MC-24471 ✓
Cyclopic King No. 2	241	464	A MC-24472 ✓
Cyclopic King No. 3	241	465	A MC-24473 ✓
Cyclopic King No. 4	241	466	A MC-24474 ✓?
Cyclops No. 1	245	51	A MC-24469 ✓
Cyclops No. 2	245	53	A MC-24470 ✓
Yucca No. 5	253	565	A MC-24475 ✓
Yucca No. 7	253	567	A MC-24476 ✓
Yucca No. 9	253	569	A MC-24477 ✓
Yucca No. 10	253	570	A MC-24478 ✓
Yucca No. 11	253	571	A MC-24479 ✓
Yucca No. 12	253	572	A MC-24480 ✓
Yucca No. 13	253	573	A MC-24481 ✓
Yucca No. 14	253	574	A MC-24482 ✓
Yucca No. 15	253	575	A MC-24483 ✓
Yucca No. 16	253	576	A MC-24484 ✓
Yucca No. 17	253	577	A MC-24485 ✓
Yucca No. 18	253	578	A MC-24486 ✓
Yucca No. 19	253	579	A MC-24487 ✓
Ring Bear No. 4	255	790	A MC-24468 ✓
Ring Bear No. 5	255	791	A MC-24467 ✓
Yucca No. 22	261	466	A MC-24488 ✓
Yucca No. 23	261	467	A MC-24489 ✓
Yucca No. 24	261	468	A MC-24490 ✓
Yucca No. 25	261	469	A MC-24491 ✓
Yucca No. 58	261	502	A MC-24492 ✓
Yucca No. 59	261	503	A MC-24493 ✓
Yucca No. 60	261	504	A MC-24494 ✓
Yucca No. 61	261	505	A MC-24495 ✓
Golden Dawn Placer	261	538	A MC-24498
Golden Sunrise Placer	261	539	A MC-24499
Golden Sunset Placer	292	879	A MC-24500
Ring Bear Placer	292	881	A MC-24501
Joshua No. 1	457	580	A MC-24496 ✓
Joshua No. 2	457	581	A MC-24497 ✓

PHOENIX, ARIZONA

2000 JAN 29 A 9:31

RECEIVED  
BLM AZ STATE OFFICE

RECEIVED  
B.L.M. AZ STATE OFFICE  
MAR 03 1989  
7:45 A.M.  
PHOENIX, ARIZONA

**Enclosure 3**

RECEIVED  
BLM AZ STATE OFFICE

2010 JAN 29 A 9:31

PHOENIX, ARIZONA

THIS INDENTURE, Made the 4th day of August  
in the year of our Lord one thousand nine hundred and eightyseven , between

**Mountain States Resource Development Inc.**

a Corporation duly organized and existing under and by virtue of the laws of the State of Colorado and duly authorized to transact business and to own and convey mining property in the County of Jefferson , and State of Colorado, party of the first part, and

**Cyclopic Joint Venture, a Colorado Joint Venture**

of the County of Jefferson and State of Colorado, part Y of the second part;

WITNESSETH, That the said party of the first part, for and in consideration of the sum of Ten Dollars,

lawful money of the United States of America, to the said party of the first part in hand paid by the said party of the second part, the receipt whereof is hereby acknowledged, has granted, bargained, sold, remised, released and forever quit-claimed, and by these presents does grant, bargain, sell, remise, release and forever quit-claim, unto the said party of the second part, and to its heirs, successors and assigns, the following described mining property, situate, lying and being in the Gold Basin Mining District, in the County of Mohave and State of Arizona, to-wit:

Claim Name	Book	Page	B.L.M. Serial Number
Ring Bear	234	838	A MC-24466.
Cyclopic King No. 1	241	463	A MC-24471.
Cyclopic King No. 2	241	464	A MC-24472.
Cyclopic King No. 3	241	465	A MC-24473.
Cyclops No. 1	245	51	A MC-24469.
Cyclops No. 2	245	53	A MC-24470.
Yucca No. 5	253	565	A MC-24475
Yucca No. 7	253	569	A MC-24477 24476
Yucca No. 9 thru 19	253	569-579	A MC-24477-24487
Ring Bear No. 4	255	790	A MC-24468.
Ring Bear No. 5	255	791	A MC-24467.
Yucca No. 22 thru 25	261	466-469	A MC-24488-24491
Yucca No. 58 thru 61	261	502-505	A MC-24492-24495
Golden Dawn Placer	261	538	A MC-24498
Golden Sunrise Placer	261	539	A MC-24499
Golden Sunset Placer	292	879	A MC-24500
Ring Bear Placer	292	881	A MC-24501
Joshua No. 1	457	580	A MC-24496
Joshua No. 2	457	581	A MC-24497

PHOENIX, ARIZONA

2010 JAN 29 A 9:31

RECEIVED  
BLM AZ STATE OFFICE

RECEIVED  
B.L.M. AZ STATE OFFICE

MAR 03 1989

7:45 A.M.  
PHOENIX, ARIZONA

35

TOGETHER with all the dips, spurs and angles, and also all the metals, ores, gold and silver bearing quartz, rock and earth therein, and all the rights, privileges and franchises thereto incident, appendant and appurtenant, or therewith usually had and enjoyed; and also all and singular the tenements, hereditaments and appurtenances thereto belonging, or in anywise appertaining, and the rents, issues and profits thereof, and also all the estate, right, title, interest, property, possession, claim and demand whatsoever, as well in law as in equity, of the said party of the first part, of, in or to the said premises, and every part and parcel thereof, with the appurtenances.

TO HAVE AND TO HOLD, all and singular the said premises, together with the appurtenances and privileges thereto incident, unto the said party of the second part, its heirs, successors and assigns forever.

IN WITNESS WHEREOF, The said party of the first part has hereunto caused its corporate name and seal to be affixed by its President and attested by its Secretary the day and year first above written.

Mountain States Resource Development Inc.

By: Stephan Fisch  
President.

Attest: Deborah L. Mansfield  
Secretary.

ENTERED  
APR 9 2000  
299




STATE OF COLORADO,  
COUNTY OF Jefferson } ss. Carol Ann Greuter

a Notary Public in and for said County, in the State aforesaid, do hereby certify that Stephen A. Finch President and Michael L. Manspoker Secretary of The Mountain States Resource Development, Inc. who are personally known to me to be the persons whose names are subscribed to the annexed instrument in writing as President and Secretary of said Corporation, appeared before me this day in person, and acknowledged that at the time of the execution of the said instrument in writing they were respectively the President and Secretary of the said Corporation; that the seal affixed thereto is the common and corporate seal of the said Corporation, and that they signed, sealed and delivered the said instrument in writing as their free and voluntary act, and as the free and voluntary act of the said Corporation, for the uses and purposes therein set forth.

Given under my hand and official seal, this 4th day of August, A. D. 1989  
My commission expires My Commission Expires Oct. 29, 1993

Carol Ann Greuter  
Notary Public.  
165 S. UNION BLVD  
LAKEWOOD, COLORADO 80520



RECEIVED  
BLM AZ STATE OFFICE  
2010 JAN 29 A 9:31  
PHOENIX, ARIZONA

RECEIVED  
B.L.M. AZ STATE OFFICE  
MAR 05 1989  
7:45 A.M.  
PHOENIX, ARIZONA

MICROFILMED  
FEE # 87-32662 INDEXED DEEDS  
RECORDED IN OFFICIAL RECORDS OF MOHAVE COUNTY, ARIZONA  
AUG 6 '87 - 1:20 PM  
Joan Joseph, County Recorder  
FEE 9.00 PGS 2 of 2  
100  
SEAL MOHAVE COUNTY ARIZONA 1864

BOOK 1344 PAGE 987

**MINING DEED**

FROM  
Mountain States Resource Development, Inc.

A Corporation  
TO  
Cyclopic Joint Venture

STATE OF ARIZONA,  
COUNTY OF MOHAVE

I hereby certify that this instrument was filed for record in my office at \_\_\_\_\_ o'clock \_\_\_\_\_ M., \_\_\_\_\_, 19\_\_\_\_ and is duly recorded in book \_\_\_\_\_ page No. \_\_\_\_\_

Clerk and Recorder.  
By \_\_\_\_\_ Deputy.

FEES, \$ \_\_\_\_\_

**Enclosure 4**

RECEIVED  
BLM AZ STATE OFFICE

2010 JAN 29 A 9:31

PHOENIX, ARIZONA

Arden L. Larson  
2340 Viewcrest Road  
Henderson, Nevada 89014

RECEIVED  
B.L.M. AZ STATE OFFICE  
MAR 03 1989  
7:45 A.M.  
PHOENIX, ARIZONA

SPECIAL WARRANTY DEED

FOR VALUE RECEIVED, the Cyclopic Joint Venture, a Colorado Joint Venture, whose address is 4928 East Tropicana Avenue, Suite 109, Las Vegas, Nevada 89121 conveys to Arden L. Larson an individual all of the Grantor's right, title and interest in and to the real property, situated in Mohave County, Arizona, that is more particularly described in Exhibit A attached to and by this reference incorporated into this instrument, together with all its appurtenances. Grantor warrants the title against all persons claiming under it by, through, or under the Grantor or its heirs.

Executed as of this 23rd day of December, 1988

Arden L. Larson  
Arden L. Larson  
Manager  
Cyclopic Joint Venture

STATE OF NEVADA )  
                          )ss.  
COUNTY OF CLARK )


The foregoing instrument was acknowledged before me this 23rd day of DEC, 1988, by Arden L. Larson.

Witness my hand and official seal.

My commission expires: July 14, 1991

Stanley Flacks  
Notary Public

2375 E TROPICANA  
Address  
LAS VEGAS NV. 89119



RECEIVED  
B.L.M. AZ STATE OFFICE  
2010 JAN 29 A 3:11 P  
PHOENIX, ARIZONA

MICROFILMED

THIS DEED EXEMPT FROM AFFIDAVIT OF VALUE PURSUANT TO A.R.S. 42-1614(A)(6) INDEXED DEEDS

PROOFED

FEE # 88 53923



RECORDED IN OFFICIAL RECORDS OF MOHAVE COUNTY, ARIZONA  
DEC 27 '88 - 8 on AM  
Mohave County Recorder  
FEE 9.00 PGS 174

BOOK 1498 FACE 804

**EXHIBIT A**

<u>Claim Name</u>	<u>Book</u>	<u>Page</u>	<u>B.L.M. Serial Number</u>
Ring Bear	234	838	A MC-24466. -
Cyclopic King No. 1	241	463	A MC-24471. -
Cyclopic King No. 2	241	464	A MC-24472. -
Cyclopic King No. 3	241	465	A MC-24473. -
Cyclopic King No. 4	241	465	A MC-24474. -
Cyclops No. 1	245	51	A MC-24469. -
Cyclops No. 2	245	53	A MC-24470. -
Yucca No. 5	253	565	A MC-24475. -
Yucca No. 7	253	567	A MC-24476. -
Yucca No. 9	253	569	A MC-24477. -
Yucca No. 10	253	570	A MC-24478. -
Yucca No. 11	253	571	A MC-24479. -
Yucca No. 12	253	572	A MC-24480. -
Yucca No. 13	253	573	A MC-24481. -
Yucca No. 14	253	574	A MC-24482. -
Yucca No. 15	253	575	A MC-24483. -
Yucca No. 16	253	576	A MC-24484. -
Yucca No. 17	253	577	A MC-24485. -
Yucca No. 18	253	578	A MC-24486. -
Yucca No. 19	253	579	A MC-24487. -
Ring Bear No. 4	255	790	A MC-24468. -
Ring Bear No. 5	255	791	A MC-24467. -
Yucca No. 22	261	466	A MC-24488. -
Yucca No. 23	261	467	A MC-24489. -
Yucca No. 24	261	468	A MC-24490. -
Yucca No. 25	261	469	A MC-24491. -
Yucca No. 58	261	502	A MC-24492. -
Yucca No. 59	261	503	A MC-24493. -
Yucca No. 60	261	504	A MC-24494. -
Yucca No. 61	261	505	A MC-24495. -
Golden Dawn Placer	261	538	A MC-24498. -
Golden Sunrise Placer	261	539	A MC-24499. -
Golden Sunset Placer	292	879	A MC-24500. -
Ring Bear Placer	292	881	A MC-24501. -
Joshua No. 1	457	580	A MC-24496. -
Joshua No. 2	457	581	A MC-24497. -
Complacent No. 1	1003	404	A MC-221217. -
Complacent No. 2	1003	405	A MC-221218. -
Complacent No. 3	1003	406	A MC-221219. -
Complacent No. 4	1003	407	A MC-221220. -
Complacent No. 5	1003	408	A MC-221221. -
Complacent No. 6	1003	409	A MC-221222. -
Complacent No. 7	1003	410	A MC-221223. -
Complacent No. 8	1003	411	A MC-221224. -
Complacent No. 9	1003	412	A MC-221225. -
Complacent No. 10	1003	413	A MC-221226. -
Complacent No. 11	1003	414	A MC-221227. -
Complacent No. 12	1003	415	A MC-221228. -
Complacent No. 13	1003	416	A MC-221229. -
Sublime No. 1	1003	390	A MC-221215. -
Sublime No. 2	1003	392	A MC-221216. -
Yucca No 26	1028	934	A MC-225655. -

**RECEIVED**  
B.L.M. AZ STATE OFFICE

**MAR 03 1989**

7:45 A.M.  
PHOENIX, ARIZONA

MAR 03 1989

7:45 A.M.

PHOENIX, ARIZONA

Exhibit "A"  
Page 2

<u>Claim Name</u>	<u>Book</u>	<u>Page</u>	<u>B.L.M. Serial Number</u>
Cyclopic Extension No. 8-5	1028	982	A MC-225688
Cyclopic Extension No. 8-6	1028	984	A MC-225689
Cyclopic Extension No. 8-7	1028	986	A MC-225690
Cyclopic Extension No. 8-8	1028	988	A MC-225691
Cyclopic Extension No. 8-9	1028	990	A MC-225692
Cyclopic Extension No. 8-10	1028	992	A MC-225693
Cyclopic Extension No. 8-11	1028	994	A MC-225694
Cyclopic Extension No. 8-12	1028	996	A MC-225695
Cyclopic Extension No. 8-13	1028	998	A MC-225696
Cyclopic Extension No. 8-14	1028	1000	A MC-225697
Cyclopic Extension No. 8-15	1029	1	A MC-225698
Cyclopic Extension No. 8-16	1029	3	A MC-225699
Cyclopic Extension No. 8-17	1029	5	A MC-225700
Cyclopic Extension No. 8-18	1029	7	A MC-225701
Cyclopic Extension No. 8-19	1029	9	A MC-225702
Cyclopic Extension No. 8-20	1029	11	A MC-225703
Cyclopic Extension No. 8-21	1029	13	A MC-225704
Cyclopic Extension No. 8-22	1029	15	A MC-225705
Cyclopic Extension No. 8-23	1029	17	A MC-225706
Cyclopic Extension No. 8-24	1029	19	A MC-225707
Cyclopic Extension No. 8-25	1029	21	A MC-225708
Cyclopic Extension No. 8-26	1029	23	A MC-225709
Cyclopic Extension No. 8-27	1029	25	A MC-225710
Cyclopic Extension No. 10-1	1029	27	A MC-225711
Cyclopic Extension No. 10-2	1029	29	A MC-225712
Cyclopic Extension No. 10-3	1029	31	A MC-225713
Cyclopic Extension No. 10-4	1029	33	A MC-225714
Cyclopic Extension No. 10-5	1029	35	A MC-225715
Cyclopic Extension No. 10-6	1029	37	A MC-225716
Cyclopic Extension No. 10-7	1029	39	A MC-225717
Cyclopic Extension No. 10-8	1029	41	A MC-225718
Cyclopic Extension No. 10-9	1029	43	A MC-225719
Cyclopic Extension No. 10-10	1029	45	A MC-225720
Cyclopic Extension No. 10-11	1029	47	A MC-225721
Cyclopic Extension No. 10-12	1029	49	A MC-225722
Cyclopic Extension No. 10-13	1029	51	A MC-225723
Cyclopic Extension No. 10-14	1029	53	A MC-225724
Cyclopic Extension No. 10-15	1029	55	A MC-225725
Cyclopic Extension No. 10-16	1029	57	A MC-225726
Cyclopic Extension No. 10-17	1029	59	A MC-225727
Cyclopic Extension No. 10-18	1029	61	A MC-225728
Cyclopic Extension No. 10-19	1029	63	A MC-225729
Cyclopic Extension No. 10-20	1029	65	A MC-225730
Cyclopic Extension No. 10-21	1029	67	A MC-225731
Cyclopic Extension No. 10-22	1029	69	A MC-225732
Cyclopic Extension No. 10-23	1029	71	A MC-225733
Cyclopic Extension No. 10-24	1029	73	A MC-225734

MAR 03 1989

7:45 A.M.  
PHOENIX, ARIZONA

Exhibit "A"  
Page 3

<u>Claim Name</u>	<u>Book</u>	<u>Page</u>	<u>B.L.M. Serial Number</u>
Cyclopic Extension No.10-25	1029	75	A MC-225735.
Cyclopic Extension No.10-26	1029	77	A MC-225736.
Cyclopic Extension No.10-27	1029	79	A MC-225737.
P. & L. M.	4D	225	A MC-31972.
Lee No. 1	261	520	A MC-34315.
Lee No. 3	261	522	A MC-34316.
Lee No. 5	261	524	A MC-34317.
Lee No. 7	261	526	A MC-34318.
Lee No. 9	261	528	A MC-34319.
Lee No. 11	261	530	A MC-34320.
Cyclopic Extension No. 14-1	1021	673	A MC-225738.
Cyclopic Extension No. 14-2	1021	675	A MC-225739.
Cyclopic Extension No. 14-3	1021	677	A MC-225740.
Cyclopic Extension No. 14-4	1021	679	A MC-225741.
Cyclopic Extension No. 14-5	1021	681	A MC-225742.
Cyclopic Extension No. 14-10	1021	683	A MC-225743.
Cyclopic Extension No. 14-11	1021	685	A MC-225744.
Cyclopic Extension No. 14-12	1021	687	A MC-225745.
Cyclopic Extension No. 14-13	1021	689	A MC-225746.
Cyclopic Extension No. 14-14	1021	691	A MC-225747.
Cyclopic Extension No. 14-15	1021	693	A MC-225748.
Cyclopic Extension No. 14-16	1021	695	A MC-225749.
Cyclopic Extension No. 14-17	1021	697	A MC-225750.
Cyclopic Extension No. 14-18	1021	699	A MC-225751.
Cyclopic Extension No. 14-19	1021	701	A MC-225752.
Cyclopic Extension No. 14-20	1021	703	A MC-225753.
Cyclopic Extension No. 14-21	1021	705	A MC-225754.
Cyclopic Extension No. 14-22	1021	707	A MC-225755.
Cyclopic Extension No. 14-23	1021	709	A MC-225756.
Cyclopic Extension No. 14-24	1021	711	A MC-225757.
Cyclopic Extension No. 14-25	1021	713	A MC-225758.
Cyclopic Extension No. 14-26	1021	715	A MC-225759.
Cyclopic Extension No. 14-27	1021	717	A MC-225760.
Cyclopic Extension No. 14-28	1021	719	A MC-225761.
Cyclopic Extension No. 14-29	1021	721	A MC-225762.
Cyclopic Extension No. 14-30	1021	723	A MC-225763.
Cyclopic Extension No. 14-31	1021	725	A MC-225764.
Cyclopic Extension No. 14-32	1021	727	A MC-225765.
Cyclopic Extension No. 14-33	1021	729	A MC-225766.
Cyclopic Extension No. 14-34	1021	731	A MC-225767.
Cyclopic Extension No. 14-35	1021	733	A MC-225768.
Cyclopic Extension No. 14-36	1021	735	A MC-225769.
Cyclopic Extension No. 8-1	1028	974	A MC-225684.
Cyclopic Extension No. 8-2	1028	976	A MC-225685.
Cyclopic Extension No. 8-3	1028	978	A MC-225686.
Cyclopic Extension No. 8-4	1028	980	A MC-225687.

**Enclosure 5**

RECEIVED  
BLM AZ STATE OFFICE

2010 JAN 29 A 9:31

PHOENIX, ARIZONA

Nevada Pacific  
P.O. Box 60610  
Boulder City, NV  
89006



RECEIVED  
BLM AZ STATE OFFICE

2010 JAN 29 A 9:31

PHOENIX, ARIZONA

44

DECONCINI McDONALD BRAMMER YETWIN & LACY, P.C.  
2325 EAST BROADWAY BOULEVARD, SUITE 200  
TUCSON, ARIZONA 85718-5908  
JCL 940241

DEED

THIS DEED made as of the 31st day of October, 1993, by and between Arden L. Larson whose address is 2340 Viewcrest, Henderson, Nevada 89014 ("Grantor") and Nevada Pacific Mining Company Incorporated, a Nevada corporation ("Grantee"):

WITNESSETH

That the Grantor, for and in consideration of the sum of Ten Dollars (\$10.00), and other good and valuable consideration, receipt and sufficiency of which is hereby acknowledged by Grantor, does hereby release, sell, grant and convey, and quitclaim unto Grantee, its successors and assigns, all right, title and interest, claim and demand of Grantor in and to the following described unpatented lode and placer mining claims situated in the Cyclopic Mine area, Gold Basin District, Mojave County, Arizona, said mining claims being more particularly described in Appendix I attached hereto and made a part hereof for all purposes, together with all and singular the extensions, surface rights, extralateral rights, minerals and mineral deposits (and their dips, spurs, angles and extensions) tailings, dumps and mine wastes lying in, on or under, as received therefrom, together with timber, water rights decreed or undecreed, oil, gas, coal and associated hydrocarbons and geothermal resources, easements, rights of way, rights of ingress and other rights, privileges and franchises incidental, appendant



37373 BK 2423 PG 672  
OFFICIAL RECORDS OF MOHAVE COUNTY AZ  
JUDAH BOGAN - MOHAVE COUNTY RECORDER  
08/22/98 10:43 A.M. PAGE 1 OF 4  
DE CONCINI, MC DONALD, BRAMMER, ET AL  
RECORDING FEE 10.00

or appurtenant thereof, as well as all improvements, fixtures,  
mining machinery, tools and all other personal property thereon.

TO HAVE AND TO HOLD the lands above described and that  
title hereby conveyed unto Grantee, its successors and assigns,  
forever.

This Deed shall also operate to convey and transfer to  
Grantee, its successors and assigns, all title in said lands  
above described that are acquired by Grantor after the date of  
this Deed.

Executed as of the day and year first above written.

Arden L. Larson  
Arden L. Larson

STATE OF NEVADA


COUNTY OF Clark ) SS.

On this 19<sup>th</sup> day of Nov, 1993, before  
me Arden L. Larson, personally appeared Arden L.  
Larson, known to me (or proved to me on the oath of                     )  
to be the person whose name is subscribed to the above  
instrument, and acknowledged to me that he executed the same.

Karen Tesar  
Notary Public in and for  
Nevada

My Commission Expires:

2-1-95



PHOENIX, ARIZONA

2010 JAN 29 A 9:32

RECEIVED  
BLM AZ STATE OFFICE

**APPENDIX I**

The following unpatented mining claims are situated in the Gold Basin Mining District, Mohave County, Arizona, the names of which and the place of record of the location notices thereof in the official records of Mohave County and the Arizona State Office of the Bureau of Land Management are as follows:

<u>Name of Claim</u>	<u>Location Date</u>	<u>Mohave Cty Rec'ds Book</u>	<u>Page</u>	<u>BLM Serial A MC No.</u>
In Section 19, Township 28 North, Range 18 West:				
Ring Bear	08.13.74	234	838	24466
Ring Bear No. 4	01.14.75	255	780	24468
Ring Bear No. 5	01.14.75	255	791	24467
In Section 25, Township 28 North, Range 19 West:				
Yucca No. 5	12.31.74	253	565	24475
Yucca No. 7	12.31.74	253	567	24476
Yucca No. 8	01.10.92	1994	472	319323
Yucca No. 9	12.31.74	253	569	24477
Yucca No. 10	12.31.74	253	570	24478
Yucca No. 11	12.31.74	253	571	24479
Yucca No. 12	12.31.74	253	572	24480
Yucca No. 13	12.31.74	253	573	24481
Yucca No. 14	12.31.74	253	574	24482
In Section 30, Township 28 North, Range 18 West:				
Yucca No. 15	12.31.74	253	575	24483
Yucca No. 16	12.31.74	253	576	24484
Yucca No. 17	12.31.74	253	577	24485
Yucca No. 18	12.31.74	253	578	24486
Yucca No. 19	12.31.74	253	579	24487
Yucca No. 22	01.11.75	261	466	24488
Yucca No. 23	01.11.75	261	467	24489
Yucca No. 24	01.11.75	261	468	24490
Yucca No. 25	01.11.75	261	469	24491
Yucca No. 26	06.03.84	1028	934	225655
Yucca No. 57	02.18.92	2013	429	320083
Yucca No. 58	01.05.75	261	502	24492
Yucca No. 59	01.05.75	261	503	24493
Yucca No. 60	01.05.75	261	504	24494
Yucca No. 61	01.05.75	261	505	24495
Cyclopic King No. 1	10.03.74	241	463	24471
Cyclopic King No. 2	10.03.74	241	464	24472
Cyclopic King No. 3	10.03.74	241	465	24473
Gold King No. 1	01.10.92	1994	470	319332

PHOENIX, ARIZONA

2010 JAN 29 A 9:32

RECEIVED  
 BLM AZ STATE OFFICE

<u>Name of Claim</u>	<u>Location Data</u>	<u>Mohave Cty Rec'ds Book</u>	<u>Page</u>	<u>BLM Serial A MC No.</u>
In Section 30, Township 28 North, Range 18 West (cont'd):				
Cyclops No. 1	10.19.74	245	51	24469
Cyclops No. 2	10.19.74	245	53	24470
Joshua No. 1	04.09.78	457	580	24496
Joshua No. 2	04.09.78	457	581	24497
In Section 4, Township 27 North, Range 18 West:				
P. and L.M.	05.21.53	4-D (Mines) 22b		31972
Lee No. 5	01.19.75	261	524	34317
Lee No. 7	01.19.75	261	526	34318
Lee No. 9	01.19.75	261	528	34319
In Section 6, Township 27 North, Range 17 West:				
Gold Basin Millsite	05.24.91	1895	132	315139

RECEIVED  
 BLM AZ STATE OFFICE  
 2010 JAN 29 A 9:32  
 PHOENIX, ARIZONA

**United States Department of the Interior**  
**Bureau of Land Management**  
 BUSINESS & SUPPORT SVCS DIV  
 ONE N CENTRAL AVE SUITE 800  
 PHOENIX, AZ 85004 -4427  
 Phone: (602) 417-9200

Receipt

No:

2076198

<b>Transaction #:</b> 2142877	
<b>Date of Transaction:</b> 02/01/2010	
<b>CUSTOMER:</b>	JOHN LACY 2525 E BROADWAY BLVD STE 200 TUCSON, AZ 85716-5350 US

LINE #	QTY	DESCRIPTION	REMARKS	UNIT PRICE	TOTAL
1	1.00	LOCATABLE MINERALS / MINING CLAIMS-NOT NEW-UNADJUD, ONE AUTH NO. ONLY / MINING CLAIM MONEY RECEIVED CASES: AMC24466/\$930.00	TRF	- n/a -	930.00
<b>TOTAL:</b>					<b>\$930.00</b>

PAYMENT INFORMATION					
1	AMOUNT:	930.00	POSTMARKED:	N/A	
	TYPE:	CHECK	RECEIVED:	01/29/2010	
	CHECK NO:	4871			
	NAME:	AURUMBANK INC PO BOX 60610 BOULDER CITY NV 89006 US			

REMARKS

This receipt was generated by the automated BLM Collections and Billing System and is a paper representation of a portion of the official electronic record contained therein.

DECONCINI McDONALD BRAMMER YETWIN & LACY

A PROFESSIONAL CORPORATION

ATTORNEYS AT LAW

EVO DECONCINI (1901-1986)

JOHN R. McDONALD	J. WM. BRAMMER, JR.
RICHARD M. YETWIN	JOHN C. LACY
DINO DECONCINI	ROBERT M. STRUSE
JOHN C. RICHARDSON	DAVID C. ANSON
JAMES A. JUTRY	SPENCER A. SMITH
MICHAEL R. URMAN	DENISE M. BAJNTON
KAREN J. NYGAARD	PHILIP R. WOOTEN
LUIS A. OCHOA	RONALD M. STOLL
GREGORY W. HUBER	GARY F. URMAN
MARK D. LAMMERS	WAYNE E. YEHLING
CHRISTINA URIAS	LAWRENCE P. TROST
JEFFREY R. SIMMONS	

July 5, 1994

2525 EAST BROADWAY BOULEVARD, SUITE 200  
TUCSON, ARIZONA 85716-5303  
(602) 322-5000  
FAX: (602) 322-5585

2901 NORTH CENTRAL AVENUE, SUITE 1644  
PHOENIX, ARIZONA 85012-2736  
(602) 241-0100  
FAX: (602) 241-0220

WILLIAM B. HANSON - OF COUNSEL

PLEASE REPLY TO TUCSON

Arizona State Office  
Bureau of Land Management  
3707 North 7th Street  
Phoenix, Arizona 85014

Re: Notice of Transfer of Interest

Ladies and Gentlemen:

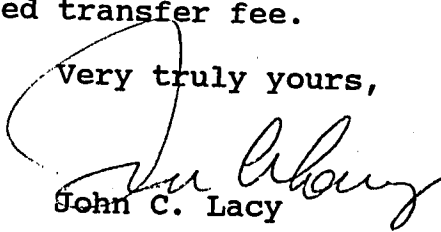
Enclosed herewith is a deed by which Arden L. Larson conveyed certain unpatented mining claims in the Gold Basin Mining District, Mohave County, Arizona, to Nevada Pacific Mining Company Incorporated, a Nevada corporation.

The address of the new owner is:

Nevada Pacific Mining Company Incorporated  
c/o Alan Brown  
Brown & Brown  
550 E. Charleston Boulevard, Suite B  
Las Vegas, Nevada 89104

I have also enclosed this office's check in the amount of \$200.00 to cover the required transfer fee.

Very truly yours,

  
John C. Lacy

bpm

Enclosure

9407050925.jcl2.940241

only 8 claims could be transferred due to ownership of claims. Therefore only \$40 was charged for 8 transfers as shown on receipt # 2061880. UT

RECEIVED  
BLM AZ STATE OFFICE  
JUL 6 '94  
9:00 A.M.  
PHOENIX, ARIZONA

PHOENIX, ARIZONA  
9:00 A.M.

JUL 6 '94

RECEIVED  
S.M. AZ STATE OFFICE

DEED

THIS DEED made as of the 31st day of October, 1993, by and between Arden L. Larson whose address is 2340 Viewcrest, Henderson, Nevada 89014 ("Grantor") and Nevada Pacific Mining Company Incorporated, a Nevada corporation ("Grantee"):


WITNESSETH

That the Grantor, for and in consideration of the sum of Ten Dollars (\$10.00), and other good and valuable consideration, receipt and sufficiency of which is hereby acknowledged by Grantor, does hereby release, sell, grant and convey, and quitclaim unto Grantee, its successors and assigns, all right, title and interest, claim and demand of Grantor in and to the following described unpatented lode and placer mining claims situated in the Cyclopic Mine area, Gold Basin District, Mojave County, Arizona, said mining claims being more particularly described in Appendix I attached hereto and made a part hereof for all purposes, together with all and singular the extensions, surface rights, extralateral rights, minerals and mineral deposits (and their dips, spurs, angles and extensions) tailings, dumps and mine wastes lying in, on or under, as received therefrom, together with timber, water rights decreed or undecreed, oil, gas, coal and associated hydrocarbons and geothermal resources, easements, rights of way, rights of ingress and other rights, privileges and franchises incidental, appendant

MISC128188.117630.0200

ENTERED IN COMPUTER

9/9/94 [initials]



7 INDEXED 5

MICROFILMED

37373 BK 2423 PG 672  
OFFICIAL RECORDS OF MOHAVE COUNTY AZ.  
\*JOAN McCALL, MOHAVE COUNTY RECORDER\*  
06/22/94 10:45 A.M. PAGE 1 OF 4  
DE CONCINI, MC DONALD, BRAMMER, ET AL  
RECORDING FEE 10.00

or appurtenant thereof, as well as all improvements, fixtures, mining machinery, tools and all other personal property thereon.

TO HAVE AND TO HOLD the lands above described and that title hereby conveyed unto Grantee, its successors and assigns, forever.

This Deed shall also operate to convey and transfer to Grantee, its successors and assigns, all title in said lands above described that are acquired by Grantor after the date of this Deed.

Executed as of the day and year first above written.


Arden L. Larson  
Arden L. Larson

STATE OF NEVADA )  
COUNTY OF Clark ) ss.

On this 19<sup>th</sup> day of Nov, 1993, before me \_\_\_\_\_, personally appeared Arden L. Larson, known to me (or proved to me on the oath of \_\_\_\_\_) to be the person whose name is subscribed to the above instrument, and acknowledged to me that he executed the same.

Karen F. Tesar  
Notary Public in and for Nevada

My Commission Expires:  
2-1-95



RECEIVED  
B.L.M. AZ STATE OFFICE  
JUL 6 '94  
9:00 A.M.  
PHOENIX, ARIZONA



APPENDIX I

The following unpatented mining claims are situated in the Gold Basin Mining District, Mohave County, Arizona, the names of which and the place of record of the location notices thereof in the official records of Mohave County and the Arizona State Office of the Bureau of Land Management are as follows:

Name of Claim                      Location Date                      Mohave Cty Rec'ds Book                      Page                      BLM Serial A MC No.

In Section 19, Township 28 North, Range 18 West:

Ring Bear	08.13.74	234	838	24466 ✓
Ring Bear No. 4	01.14.75	255	790	24468 ✓
Ring Bear No. 5	01.14.75	255	791	24467 ✓

In Section 25, Township 28 North, Range 19 West:

Yucca No. 5	12.31.74	253	565	24475 ✓
Yucca No. 7	12.31.74	253	567	24476 ✓
Yucca No. 8	01.10.92	1994	472	319323 ✓
Yucca No. 9	12.31.74	253	569	24477 ✓
Yucca No. 10	12.31.74	253	570	24478 ✓
Yucca No. 11	12.31.74	253	571	24479 ✓
Yucca No. 12	12.31.74	253	572	24480 ✓
Yucca No. 13	12.31.74	253	573	24481 ✓
Yucca No. 14	12.31.74	253	574	24482 ✓

In Section 30, Township 28 North, Range 18 West:

Yucca No. 15	12.31.74	253	575	24483 ✓
Yucca No. 16	12.31.74	253	576	24484 ✓
Yucca No. 17	12.31.74	253	577	24485 ✓
Yucca No. 18	12.31.74	253	578	24486 ✓
Yucca No. 19	12.31.74	253	579	24487 ✓
Yucca No. 22	01.11.75	261	466	24488 ✓
Yucca No. 23	01.11.75	261	467	24489 ✓
Yucca No. 24	01.11.75	261	468	24490 ✓
Yucca No. 25	01.11.75	261	469	24491 ✓
Yucca No. 26	06.03.84	1028	934	225655 ✓
Yucca No. 57	02.18.92	2013	429	320083 ✓
Yucca No. 58	01.05.75	261	502	24492 ✓
Yucca No. 59	01.05.75	261	503	24493 ✓
Yucca No. 60	01.05.75	261	504	24494 ✓
Yucca No. 61	01.05.75	261	505	24495 ✓
Cyclopic King No. 1	10.03.74	241	463	24471 ✓
Cyclopic King No. 2	10.03.74	241	464	24472 ✓
Cyclopic King No. 3	10.03.74	241	465	24473 ✓

Gold King No. 1	01.10.92	1994	470	319332 -
-----------------	----------	------	-----	----------

RECEIVED  
 BLM, AZ STATE OFFICE  
 PHOENIX, ARIZONA  
 9:00 AM  
 JUL 6 1994

<u>Name of Claim</u>	<u>Location Date</u>	<u>Mohave Cty Book</u>	<u>Rec'ds Page</u>	<u>BLM Serial A MC No.</u>
----------------------	----------------------	------------------------	--------------------	----------------------------

In Section 30, Township 28 North, Range 18 West (cont'd):

Cyclops No. 1	10.19.74	245	51	24469 ✓
Cyclops No. 2	10.19.74	245	53	24470 ✓
Joshua No. 1	04.09.78	457	580	24496 ✓
Joshua No. 2	04.09.78	457	581	24497 ✓

In Section 4, Township 27 North, Range 18 West:

P. and L.M.	05.21.53	4-D (Mines)	225	31972 - ✓
Lee No. 5	01.19.75	261	524	34317 - ✓
Lee No. 7	01.19.75	261	526	34318 -
Lee No. 9	01.19.75	261	528	34319 -

In Section 6, Township 27 North, Range 17 West:

Gold Basin Millsite	05.24.91	1895	132	315139 -
---------------------	----------	------	-----	----------

9:00 A.M.  
 PHOENIX, ARIZONA

JUL 6 '94

RECEIVED  
 BLM AZ STATE OFFICE

RECEIVED  
S.M. AZ STATE OFFICE

JUL 6 '94

9:00 A.M.  
PHOENIX, ARIZONA

2423/672

POSTAGE _____	MOHAVE COUNTY RECORDER	Nº 69293
COPIES _____	<b>OFFICIAL RECEIPT</b>	
REFUND _____	RECEIVED OF <u>De Condemna &amp; Co. Inc.</u> <sup>June 22 1994</sup>	
	<u>Twenty</u>	DOLLARS
	FOR <u>Deed - Larson</u>	
CHECK \$ <u>20.00</u>	_____ MOHAVE COUNTY RECORDER	
CASH \$ _____		

UNITED STATES  
DEPARTMENT OF THE INTERIOR  
BUREAU OF LAND MANAGEMENT

RECEIPT AND ACCOUNTING ADVICE

NO. 2061880

SM/AZ

07/11/94

Subject: TRANSFER OF INTEREST (8)

4 7 38

40.00

Applicant:

LACY, JOHN  
2525 E BROADWAY BLVD  
SUITE 200  
TUCSON AZ 85716

DDA

Remitter:

Assignor:

LEASE MANAGEMENT DATA										
<input type="checkbox"/> NEW <input type="checkbox"/> UPDATE <input type="checkbox"/> PAYMENT										
ORIGINAL SERIAL NO.	ASG.	TYPE	ST.	CTY.	FUND SYMBOL			ACRES/UNITS	RATE	
AMC 319323, ET AL										
AMOUNT	ANV. DATE	EXP. DATE	BILL CYC.	S/C	DISTRICT	NEXT BILL	MISC. DATA	U of M	ACTUAL UNITS	
ASSIGNMENT SERIAL NO.										
ASSIGNMENT SERIAL NO.	ASG.	TYPE	ST.	CTY.	FUND SYMBOL			ACRES/UNITS	RATE	
AMOUNT	ANV. DATE	EXP. DATE	BILL CYC.	S/C	DISTRICT	NEXT BILL	MISC. DATA	U of M	ACTUAL UNITS	

APPLY REMITTANCE			
ACTION	FUND SYMBOL	CTY.	AMOUNT
FILING FEE			
RENTAL			
UNEARNED			
REFUND			
TOTAL			
AMOUNT DUE			

Remarks:

BY:

DATE:

Lease in Escrow?  
 KGS?  
 Auto Escalates?  
 Auto Renew?

Of Interest?  
 Operating Rights?  
 Operator  
 Bond Filed?

FOR MMS USE ONLY		
BILLEE		FOREST REFUGE
NUMBER		
OCS SECTION		
CODE		



DECONCINI McDONALD YETWIN & LACY

A PROFESSIONAL CORPORATION  
ATTORNEYS AT LAW

2525 EAST BROADWAY BOULEVARD • SUITE 200 • TUCSON, ARIZONA 85716-5300  
(520) 322-5000 • (520) 322-5585 (FAX)

AMC 320083

AMC 31972

HW 225655  
AMC 24466  
AMC 319322  
AMC 54915  
DMYL.COM

JOHN C. LACY  
jlacy@dmyl.com

2525 EAST BROADWAY BOULEVARD • SUITE 200  
TUCSON, ARIZONA 85716-5300  
(520) 322-5000 • (520) 322-5585 (Fax)

WWW.DECONCINIMCDONALD.COM

September 28, 2015

Bureau of Land Management  
Arizona State Office  
One N. Central Avenue  
Phoenix, AZ 85004

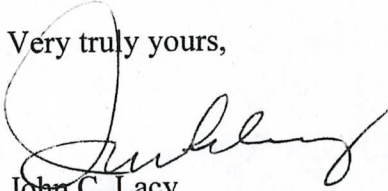
RE: **Notice of Change of Ownership**

Ladies and Gentlemen:

I have enclosed a photocopy of a Mining Deed recorded as Fee # 2015027774 of the official records of Mohave County, transferring certain unpatented mining claims in the Gold Basin Mining District from **Nevada Pacific Mining Company Incorporated** to **Aurumbank, Incorporated**. The address of the transferee should be indicated as 2525 East Broadway, Suite 200, Tucson, AZ 85716,

This letter and the enclosed Deed are submitted in compliance with the requirements of 43 C.F.R. § 3833.32. I have enclosed herewith this office's check in the amount of \$390.00 to cover the required fees.

Very truly yours,

  
John C. Lacy

RECEIPT # 3404634

lc  
Enclosures  
c: Barry Hadlee  
Bill Cowie

I:\FILES\DOCS\AURU01\150219\LTR\QQ9787.DOCX

CLM  
2015 SEP 30 P 3:12  
PHOENIX, ARIZONA

ENTERED INTO COMPUTER

10/16/15 egg

When recorded, return to:

John C. Lacy  
DeConcini McDonald Yetwin & Lacy, P.C.  
2525 E. Broadway Blvd., Suite 200  
Tucson, Arizona 85716

4  
FEE# 2015027774

OFFICIAL RECORDS  
OF MOHAVE COUNTY  
CAROL MEIER,  
COUNTY RECORDER



06/22/2015 03:50 PM Fee: \$10.00

PAGE: 1 of 4

Exempt per A.R.S. § 11-1134.A.6

**MINING DEED**  
**(With special warranties of possessory title)**

**FOR GOOD AND VALUABLE CONSIDERATION**, the receipt and sufficiency of which are hereby expressly acknowledged, **NEVADA PACIFIC MINING COMPANY INCORPORATED**, a Nevada corporation ("Grantor"), does, subject to the paramount right and title of the United States of America and the limitations under the General Mining Law, hereby convey to **AURUMBANK, INCORPORATED** a Nevada corporation ("Grantee"), the following described unpatented mining claims situated in the Gold Basin Mining District, Mohave County, Arizona (the "Property"), the names of which mining claims, the place of record of the location notices thereof in the official records of Mohave County and the serial numbers assigned by the Arizona State Office of the Bureau of Land Management, are set forth in Exhibit A attached hereto and made a part hereof.

**TOGETHER WITH** any and all extralateral and other associated rights, water rights, tenements, hereditaments and appurtenances thereto belonging, or otherwise appertaining thereto.

**SUBJECT TO:**

1. The paramount title of the United States;
2. All existing roads, rights-of-way and easements of record in the office of the recorder of Mohave County, Arizona, and the Arizona State Office of the Bureau of Land Management;
3. All leases, permits, approvals and other rights heretofore or hereafter granted by the United States in its administration of its paramount title; and
4. The effect of conflicts and overlaps (if any) between the above-described mining claims and any senior valid adjoining mining claims owned by third parties.

2015 SEP 30 P 3:12  
CLM / ...  
... ARIZONA

Handwritten initials and signature.


Grantor hereby binds itself and its successors to warrant and defend its possessory title, as against all acts of the Grantor herein and no other, subject to the matters set forth above.

IN WITNESS WHEREOF, Grantor has executed this Mining Deed this 15<sup>th</sup> day of June, 2015.

GRANTOR:

NEVADA PACIFIC MINING COMPANY INCORPORATED

By: [Signature]  
William J. Cowie, its President



Blenheim )  
New Zealand ) ss.

On this, the 15<sup>th</sup> day of June, 2015, before me, the undersigned Notary Public, personally appeared William J. Cowie, the President of Nevada Pacific Mining Company Incorporated, a Nevada corporation, known to me to be the person whose name is subscribed to the foregoing instrument and acknowledged that he executed the same for and on behalf of the corporation, being authorized to do so and for the purposes therein contained.

IN WITNESS WHEREOF, I hereunto set my hand and official seal.

[Signature]  
Notary Public

My Commission Expires:

DORS NOT EXPIRE

2015 SEP 30 P 3:12  
INDIANA, ARIZONA

**EXHIBIT A**

The "Property" conveyed by the forgoing Mining Deed consists of those certain unpatented mining claims situated in the Gold Basin Mining District, and according to the subdivisions of the Public Land Survey System in Mohave County, Arizona, the names of which claims, their date of location and the place of record of the location notices thereof in the official records of the county recorder and the authorized office of the Bureau of Land Management are as follows:

<i>Name of Claim</i>	<i>Location Date</i>	<i>Mohave Cty Rec'ds</i>		<i>BLM Serial A MC No.</i>
		<i>Book</i>	<i>Page</i>	

In Section 19, Township 28 North, Range 18 West:

Ring Bear	08/13/74	234	838	24466 ✓
Ring Bear No. 4	01/14/75	255	790	24468 ✓
Ring Bear No. 5	01/14/75	255	791	24467 ✓

24466  
1  
24473

In Section 25, Township 28 North, Range 19 West:

Yucca No. 5	12/31/74	253	565	24475 ✓
Yucca No. 7	12/31/74	253	567	24476 ✓
Yucca No. 9	12/31/74	253	569	24477 ✓
Yucca No. 10	12/31/74	253	570	24478 ✓
Yucca No. 11	12/31/74	253	571	24479 ✓
Yucca No. 12	12/31/74	253	572	24480 ✓
Yucca No. 13	12/31/74	253	573	24481 ✓
Yucca No. 14	12/31/74	253	574	24482 ✓
Yucca No. 8	01/10/92	1994	472	319323 ✓

24475  
to  
24499  
  
319322  
323

In Section 30, Township 28 North, Range 18 West:

Cyclops No. 1	10/19/74	245	51	24469 ✓
Cyclops No. 2	10/19/74	245	53	24470 ✓
Cyclopic King No. 1	10/03/74	241	463	24471 ✓
Cyclopic King No. 2	10/03/74	241	464	24472 ✓
Cyclopic King No. 3	10/03/74	241	465	24473 ✓
Yucca No. 15	12/31/74	253	575	24483 ✓
Yucca No. 16	12/31/74	253	576	24484 ✓
Yucca No. 17	12/31/74	253	577	24485 ✓
Yucca No. 18	12/31/74	253	578	24486 ✓
Yucca No. 19	12/31/74	253	579	24487 ✓
Yucca No. 22	01/11/75	261	466	24488 ✓

FEDERAL BUREAU OF LAND MANAGEMENT  
 U.S. DEPARTMENT OF THE INTERIOR  
 BUREAU OF LAND MANAGEMENT  
 PHOENIX, ARIZONA  
 2015 SEP 30 P 3:12

1.0



$$\begin{array}{r} 23 \\ \times 38 \\ \hline 184 \\ 690 \\ \hline 874 \end{array}$$

<i>Name of Claim</i>	<i>Location Date</i>	<i>Mohave Cty Rec'ds Book</i>	<i>Page</i>	<i>BLM Serial A MC No.</i>
Yucca No. 23	01/11/75	261	467	24489
Yucca No. 24	01/11/75	261	468	24490
Yucca No. 25	01/11/75	261	469	24491
Yucca No. 58	01/05/75	261	502	24492
Yucca No. 59	01/05/75	261	503	24493
Yucca No. 60	01/05/75	261	504	24494
Yucca No. 61	01/05/75	261	505	24495
Joshua No. 1	04/09/78	457	580	24496
Joshua No. 2	04/09/78	457	581	24497
Yucca No. 26	06/03/84	1028	934	<del>225655</del>
Yucca No. 57	02/18/92	2013	429	<del>320083</del>
Gold King No. 1	01/10/92	1994	470	<del>319322</del>

In Section 4, Township 27 North, Range 18 West:

P. and L.M.	05/21/53	4-D (Mines)	225	31972
Lee No. 5	01/19/75	261	524	34317
Lee No. 7	01/19/75	261	526	34318
Lee No. 9	01/19/75	261	528	34319

C:\Users\Owner\AppData\Local\Microsoft\Windows\Temporary Internet Files\Content.IE5\LLPCJE2W\Deed NP to NewCo.DOC

2015 SEP 30 P 3:12  
 FEDERAL ARCHIVE

**United States Department of the Interior**  
**Bureau of Land Management**  
LANDS/RECREATION & PLANNING  
ONE N CENTRAL AVE  
PHOENIX, AZ 85004 -2203  
Phone: 602-417-9200

Receipt

No: 3404634

<b>Transaction #:</b> 3503273	
<b>Date of Transaction:</b> 10/01/2015	
CUSTOMER:	
DECONCINI MCDONALD YETWIN & LACY P C 2525 E BROADWAY BLVD STE 200 TUCSON, AZ 85716-5350 US	

LINE #	QTY	DESCRIPTION	REMARKS	UNIT PRICE	TOTAL
1	1.00	LOCATABLE MINERALS / MINING CLAIMS- NOT NEW-UNADJUD, ONE AUTH NO. ONLY / MINING CLAIM MONEY RECEIVED CASES: AMC24466/\$390.00	QCD - 39	- n/a -	390.00
<b>TOTAL:</b>					<b>\$390.00</b>

PAYMENT INFORMATION			
1	AMOUNT:	390.00	POSTMARKED: N/A
	TYPE:	CHECK	RECEIVED: 09/30/2015
	CHECK NO:	060985	
	NAME:	DECONCINI MCDONALD YETWIN & LACY P C 2525 E BROADWAY BLVD STE 200 TUCSON AZ 85716-5350 US	

REMARKS

This receipt was generated by the automated BLM Collections and Billing System and is a paper representation of a portion of the official electronic record contained therein.



Cyprus Minerals Company

24466  
221215  
221230  
225738

7200 South Alton Way  
Post Office Box 3299  
Englewood, Colorado 80155  
(303) 740-5000

October 22, 1985

RECEIVED  
B.L.M. AZ STATE OFFICE

Bureau of Land Management  
Arizona State Office  
Siete Square Building  
3707 North 7th Street  
Phoenix, Arizona 85014

OCT 25 1985

07:45 A.M.  
PHOENIX, ARIZONA

Gentlemen:

Enclosed you will find one (1) copy of the Certificate of Name Change from the Secretary of State, State of Delaware, changing the name of Amoco Minerals Company to Cyprus Minerals Company, effective May 24, 1985. Also enclosed is one (1) Notice of Transfer of Interest of unpatented mining claims.

Please acknowledge receipt of this document by returning each of the following to the attention of J. J. Bensing, Supervisor, Property Records, at the above letterhead address:

1. One (1) dated and signed copy of this letter; and
2. One (1) date and time stamped copy of the Certificate of Name Change; and
3. One (1) date and time stamped copy of the Notice of Transfer of Interest.

Should you have any questions, please do not hesitate to contact me at (303) 740-5017. Thank you for your cooperation and assistance in this matter.

Sincerely,

Alan S. Yoshida  
Property Records

Received this \_\_\_\_\_ day of \_\_\_\_\_, 1985.

By: \_\_\_\_\_

Title: \_\_\_\_\_

C-10,024

*does not apply to these claims 11/7/85 eq*

**CYPRUS**

State of Delaware



Office of Secretary of State

I, MICHAEL HARKINS, SECRETARY OF STATE OF THE STATE OF DELAWARE DO HEREBY CERTIFY THAT

ANCOO MINERALS COMPANY FILED A CERTIFICATE OF AMENDMENT CHANGING ITS CORPORATE TITLE TO CYPRUS MINERALS COMPANY ON THE TWENTY-FOURTH DAY OF MAY, A.D. 1985, AT 10 O'CLOCK A.M.

|||||

RECEIVED  
B.L.M. AZ STATE OFFICE  
OCT 25 1985  
07:45 A.M.  
PHOENIX, ARIZONA

*Michael Harkins*  
Michael Harkins, Secretary of State

AUTHENTICATION: 10522497

DATE: 06/07/1985

725158066

NOTICE OF TRANSFER OF INTEREST

TO WHOM IT MAY CONCERN:

Pursuant to 43 C.F.R. §3833.3, notice is hereby given that the undersigned has acquired an interest in the unpatented mining claims described below and the undersigned submits the following information relevant thereto:

1. The unpatented mining claims which are the subject of the Notice are shown on Exhibit "A" attached hereto;
2. The federal serial numbers assigned to the aforementioned claims are shown on Exhibit "A" attached hereto;
3. Attached hereto as Exhibit "A" and made a part hereof is a description of the aforementioned claims.
4. The owner(s) of the unpatented mining claims and their mailing addresses, are shown on Exhibit "A" attached hereto;
5. The undersigned's name and mailing address is:

CYPRUS MINES CORPORATION  
P.O. Box 3299  
Englewood, Colorado 80155  
Attention: SUPERVISOR, PROPERTY RECORDS

This Notice is hereby filed solely to comply with the Federal Land Policy and Management Act and 43 C.F.R. §3833.3.

Dated this 6th day of June, 1985.

CYPRUS MINES CORPORATION  
By: Chester B Stone  
CHESTER B. STONE, JR.  
Executive Vice President



EXHIBIT "A"

Attached to and made a part of that certain Notice of Transfer of Interest dated this 6th day of June, 1985, from CYPRUS MINERALS COMPANY, Assignor, to CYPRUS MINES CORPORATION, Assignee, covering the following unpatented mining claims located in the County of Mojave, State of Arizona, to-wit:

Description of the Premises

The following unpatented lode and placer mining claims situated in Sections 18, 19, 28, 30, 31 and 34, T.28N., R.18W.; Sections 12, 14, 24, 25 and 26, T.28N., R.19W.; Sections 4, 6, 8 and 10 T.27N., R.18W.; Section 14, T.29N., R.19W.; and Section 28, T.30N., R.17W.; Mohave County Arizona.

<u>Claim Name</u>	<u>Book</u>	<u>Page</u>	<u>B.L.M. Serial Number</u>
Ring Bear	234	838	A MC-24466
Cyclopic King No. 1	241	463	A MC-24471
Cyclopic King No. 2	241	464	A MC-24472
Cyclopic King No. 3	241	465	A MC-24473
Cyclopic King No. 4	241	466	A MC-24474
Cyclops No. 1	245	51	A MC-24469
Cyclops No. 2	245	53	A MC-24470
Yucca No. 5	253	565	A MC-24475
Yucca No. 7	253	567	A MC-24476
Yucca No. 9	253	569	A MC-24477
Yucca No. 10	253	570	A MC-24478
Yucca No. 11	253	571	A MC-24479
Yucca No. 12	253	572	A MC-24480
Yucca No. 13	253	573	A MC-24481
Yucca No. 14	253	574	A MC-24482
Yucca No. 15	253	575	A MC-24483
Yucca No. 16	253	576	A MC-24484
Yucca No. 17	253	577	A MC-24485
Yucca No. 18	253	578	A MC-24486
Yucca No. 19	253	579	A NC-24487
Ring Bear No. 4	255	790	A MC-24468
Ring Bear No. 5	255	791	A MC-24467
Yucca No. 22	261	466	A MC-24488
Yucca No. 23	261	467	A MC-24489
Yucca No. 24	261	468	A MC-24490
Yucca No. 25	261	469	A MC-24491
Yucca No. 58	261	502	A MC-24492
Yucca No. 59	261	503	A MC-24493
Yucca No. 60	261	504	A MC-24494
Yucca No. 61	261	505	A MC-24495
Golden Dawn Placer	261	538	A MC-24498
Golden Sunrise Placer	261	539	A MC-24499
Golden Sunset Placer	292	879	A MC-24500
Ring Bear Placer	292	881	A MC-24501
Joshua No. 1	457	580	A MC-24496
Joshua No. 2	457	581	A MC-24497
Versatile Placer No. 1	1003	504	A MC-221230
Versatile Placer No. 2	1003	506	A MC-221231

Exhibit "A"  
Page 2

<u>Claim Name</u>	<u>Book</u>	<u>Page</u>	<u>B.L.M. Serial Number</u>
Versatile Placer No. 3	1003	508	A MC-221232
Versatile Placer No. 4	1003	510	A MC-221233
Versatile Placer No. 5	1003	512	A MC-221234
Versatile Placer No. 6	1003	514	A MC-221235
Versatile Placer No. 7	1003	516	A MC-221236
Versatile Placer No. 8	1003	518	A MC-221237
Complacent Placer No. 1	1003	417	A MC-221262
Complacent Placer No. 2	1003	418	A MC-221263
Complacent Placer No. 3	1003	419	A MC-221264
Complacent Placer No. 4	1003	420	A MC-221265
Complacent Placer No. 5	1003	421	A MC-221266
Complacent Placer No. 6	1003	422	A MC-221267
Complacent Placer No. 7	1003	423	A MC-221268
Complacent Placer No. 8	1003	424	A MC-221269
Complacent Placer No. 9	1003	425	A MC-221270
Complacent Placer No. 10	1003	426	A MC-221271
Complacent Placer No. 11	1003	427	A MC-221272
Complacent Placer No. 12	1003	428	A MC-221273
Complacent Placer No. 13	1003	429	A MC-221274
Complacent No. 1	1003	404	A MC-221217
Complacent No. 2	1003	405	A MC-221218
Complacent No. 3	1003	406	A MC-221219
Complacent No. 4	1003	407	A MC-221220
Complacent No. 5	1003	408	A MC-221221
Complacent No. 6	1003	409	A MC-221222
Complacent No. 7	1003	410	A MC-221223
Complacent No. 8	1003	411	A MC-221224
Complacent No. 9	1003	412	A MC-221225
Complacent No. 10	1003	413	A MC-221226
Complacent No. 11	1003	414	A MC-221227
Complacent No. 12	1003	415	A MC-221228
Complacent No. 13	1003	416	A MC-221229
White Elephant Placer No. 1	1003	462	A MC-221243
White Elephant Placer No. 2	1003	464	A MC-221244
White Elephant Placer No. 3	1003	466	A MC-221245
White Elephant Placer No. 4	1003	468	A MC-221246
White Elephant Placer No. 5	1003	470	A MC-221247
White Elephant Placer No. 6	1003	472	A MC-221248
White Elephant Placer No. 7	1003	474	A MC-221249
White Elephant Placer No. 8	1003	476	A MC-221250
White Elephant Placer No. 9	1003	478	A MC-221251
White Elephant Placer No. 10	1003	480	A MC-221252
White Elephant Placer No. 11	1003	482	A MC-221253
White Elephant Placer No. 12	1003	484	A MC-221254
White Elephant Placer No. 13	1003	486	A MC-221255
White Elephant Placer No. 14	1003	488	A MC-221256
White Elephant Placer No. 15	1003	490	A MC-221257
White Elephant Placer No. 16	1003	492	A MC-221258
Senator Placer No. 1	1003	494	A MC-221238



Exhibit "A"  
Page 3

<u>Claim Name</u>	<u>Book</u>	<u>Page</u>	<u>B.L.M. Serial Number</u>
Senator Placer No. 2	1003	496	A MC-221239
Senator Placer No. 3	1003	498	A MC-221240
Senator Placer No. 4	1003	500	A MC-221241
Senator Placer No. 5	1003	502	A MC-221242
Lee Placer No. 1	1003	370	A MC-221280
Lee Placer No. 2	1003	372	A MC-221281
Lee Placer No. 3	1003	374	A MC-221282
Lee Placer No. 4	1003	376	A MC-221283
Lee Placer No. 5	1003	378	A MC-221284
Lee Placer No. 6	1003	380	A MC-221285
Lee Placer No. 7	1003	382	A MC-221286
Lee Placer No. 8	1003	384	A MC-221287
Lee Placer No. 9	1003	386	A MC-221288
Lee Placer No. 10	1003	388	A MC-221289
Commodity Placer No. 1	1003	456	A MC-221259
Commodity Placer No. 2	1003	458	A MC-221260
Commodity Placer No. 3	1003	460	A MC-221261
Sublime Placer No. 1	1003	394	A MC-221275
Sublime Placer No. 2	1003	396	A MC-221276
Sublime Placer No. 3	1003	398	A MC-221277
Sublime Placer No. 4	1003	400	A MC-221278
Sublime Placer No. 5	1003	402	A MC-221279
Sublime No. 1	1003	390	A MC-221215
Sublime No. 2	1003	392	A MC-221216
Yucca No. 26	1028	934	A MC-225655
Salt Spring Placer No. 1	1003	356	A MC-221290
Cyclopic Extension No. 6-1	1021	587	A MC-225656
Cyclopic Extension No. 6-2	1021	589	A MC-225657
Cyclopic Extension No. 6-3	1021	591	A MC-225658
Cyclopic Extension No. 6-4	1021	593	A MC-225659
Cyclopic Extension No. 6-5	1021	595	A MC-225660
Cyclopic Extension No. 6-6	1021	597	A MC-225661
Cyclopic Extension No. 6-7	1021	599	A MC-225662
Cyclopic Extension No. 6-8	1021	601	A MC-225663
Cyclopic Extension No. 6-9	1021	603	A MC-225664
Cyclopic Extension No. 6-10	1021	605	A MC-225665
Cyclopic Extension No. 6-11	1021	607	A MC-225666
Cyclopic Extension No. 6-12	1021	609	A MC-225667
Cyclopic Extension No. 6-13	1021	611	A MC-225668
Cyclopic Extension No. 6-14	1021	613	A MC-225669
Cyclopic Extension No. 6-15	1021	615	A MC-225670
Cyclopic Extension No. 6-16	1021	617	A MC-225671
Cyclopic Extension No. 6-17	1021	619	A MC-225672
Cyclopic Extension No. 6-18	1021	621	A MC-225673
Cyclopic Extension No. 6-19	1021	623	A MC-225674
Cyclopic Extension No. 6-20	1021	625	A MC-225675
Cyclopic Extension No. 6-21	1021	627	A MC-225676
Cyclopic Extension No. 6-22	1021	629	A MC-225677

Exhibit "A"  
Page 4

<u>Claim Name</u>	<u>Book</u>	<u>Page</u>	<u>B.L.M. Serial Number</u>
Cyclopic Extension No. 6-23	1021	631	A MC-225678
Cyclopic Extension No. 6-32	1021	633	A MC-225679
Cyclopic Extension No. 6-33	1021	635	A MC-225680
Cyclopic Extension No. 6-34	1021	637	A MC-225681
Cyclopic Extension No. 6-35	1021	639	A MC-225682
Cyclopic Extension No. 6-36	1021	641	A MC-225683
Cyclopic Extension No. 26-1	1021	643	A MC-225770
Cyclopic Extension No. 26-2	1021	645	A MC-225771
Cyclopic Extension No. 26-3	1021	647	A MC-225772
Cyclopic Extension No. 26-4	1021	649	A MC-225773
Cyclopic Extension No. 26-5	1021	651	A MC-225774
Cyclopic Extension No. 26-6	1021	653	A MC-225775
Cyclopic Extension No. 26-14	1021	655	A MC-225776
Cyclopic Extension No. 26-15	1021	657	A MC-225777
Cyclopic Extension No. 26-16	1021	659	A MC-225778
Cyclopic Extension No. 26-17	1021	661	A MC-225779
Cyclopic Extension No. 26-18	1021	663	A MC-225780
Cyclopic Extension No. 26-19	1021	665	A MC-225781
Cyclopic Extension No. 26-20	1021	667	A MC-225782
Cyclopic Extension No. 26-21	1021	669	A MC-225783
Cyclopic Extension No. 26-22	1021	671	A MC-225784
Cyclopic Extension No. 14-1	1021	673	A MC-225738
Cyclopic Extension No. 14-2	1021	675	A MC-225739
Cyclopic Extension No. 14-3	1021	677	A MC-225740
Cyclopic Extension No. 14-4	1021	679	A MC-225741
Cyclopic Extension No. 14-5	1021	681	A MC-225742
Cyclopic Extension No. 14-10	1021	683	A MC-225743
Cyclopic Extension No. 14-11	1021	685	A MC-225744
Cyclopic Extension No. 14-12	1021	687	A MC-225745
Cyclopic Extension No. 14-13	1021	689	A MC-225746
Cyclopic Extension No. 14-14	1021	691	A MC-225747
Cyclopic Extension No. 14-15	1021	693	A MC-225748
Cyclopic Extension No. 14-16	1021	695	A MC-225749
Cyclopic Extension No. 14-17	1021	697	A MC-225750
Cyclopic Extension No. 14-18	1021	699	A MC-225751
Cyclopic Extension No. 14-19	1021	701	A MC-225752
Cyclopic Extension No. 14-20	1021	703	A MC-225753
Cyclopic Extension No. 14-21	1021	705	A MC-225754
Cyclopic Extension No. 14-22	1021	707	A MC-225755
Cyclopic Extension No. 14-23	1021	709	A MC-225756
Cyclopic Extension No. 14-24	1021	711	A MC-225757
Cyclopic Extension No. 14-25	1021	713	A MC-225758
Cyclopic Extension No. 14-26	1021	715	A MC-225759
Cyclopic Extension No. 14-27	1021	717	A MC-225760
Cyclopic Extension No. 14-28	1021	719	A MC-225761
Cyclopic Extension No. 14-29	1021	721	A MC-225762
Cyclopic Extension No. 14-30	1021	723	A MC-225763
Cyclopic Extension No. 14-31	1021	725	A MC-225764

Exhibit "A"  
Page 5

<u>Claim Name</u>	<u>Book</u>	<u>Page</u>	<u>B.L.M. Serial Number</u>
Cyclopic Extension No. 14-32	1021	727	A MC-225765
Cyclopic Extension No. 14-33	1021	729	A MC-225766
Cyclopic Extension No. 14-34	1021	731	A MC-225767
Cyclopic Extension No. 14-35	1021	733	A MC-225768
Cyclopic Extension No. 14-36	1021	735	A MC-225769
Cyclopic Extension No. 8-1	1028	974	A MC-225684
Cyclopic Extension No. 8-2	1028	976	A MC-225685
Cyclopic Extension No. 8-3	1028	978	A MC-225686
Cyclopic Extension No. 8-4	1028	980	A MC-225687
Cyclopic Extension No. 8-5	1028	982	A MC-225688
Cyclopic Extension No. 8-6	1028	984	A MC-225689
Cyclopic Extension No. 8-7	1028	986	A MC-225690
Cyclopic Extension No. 8-8	1028	988	A MC-225691
Cyclopic Extension No. 8-9	1028	990	A MC-225692
Cyclopic Extension No. 8-10	1028	992	A MC-225693
Cyclopic Extension No. 8-11	1028	994	A MC-225694
Cyclopic Extension No. 8-12	1028	996	A MC-225695
Cyclopic Extension No. 8-13	1028	998	A MC-225696
Cyclopic Extension No. 8-14	1028	1000	A MC-225697
Cyclopic Extension No. 8-15	1029	1	A MC-225698
Cyclopic Extension No. 8-16	1029	3	A MC-225699
Cyclopic Extension No. 8-17	1029	5	A MC-225700
Cyclopic Extension No. 8-18	1029	7	A MC-225701
Cyclopic Extension No. 8-19	1029	9	A MC-225702
Cyclopic Extension No. 8-20	1029	11	A MC-225703
Cyclopic Extension No. 8-21	1029	13	A MC-225704
Cyclopic Extension No. 8-22	1029	15	A MC-225705
Cyclopic Extension No. 8-23	1029	17	A MC-225706
Cyclopic Extension No. 8-24	1029	19	A MC-225707
Cyclopic Extension No. 8-25	1029	21	A MC-225708
Cyclopic Extension No. 8-26	1029	23	A MC-225709
Cyclopic Extension No. 8-27	1029	25	A MC-225710
Cyclopic Extension No. 10-1	1029	27	A MC-225711
Cyclopic Extension No. 10-2	1029	29	A MC-225712
Cyclopic Extension No. 10-3	1029	31	A MC-225713
Cyclopic Extension No. 10-4	1029	33	A MC-225714
Cyclopic Extension No. 10-5	1029	35	A MC-225715
Cyclopic Extension No. 10-6	1029	37	A MC-225716
Cyclopic Extension No. 10-7	1029	39	A MC-225717
Cyclopic Extension No. 10-8	1029	41	A MC-225718
Cyclopic Extension No. 10-9	1029	43	A MC-225719
Cyclopic Extension No. 10-10	1029	45	A MC-225720
Cyclopic Extension No. 10-11	1029	47	A MC-225721
Cyclopic Extension No. 10-12	1029	49	A MC-225722
Cyclopic Extension No. 10-13	1029	51	A MC-225723
Cyclopic Extension No. 10-14	1029	53	A MC-225724
Cyclopic Extension No. 10-15	1029	55	A MC-225725
Cyclopic Extension No. 10-16	1029	57	A MC-225726

Exhibit "A"  
Page 6

<u>Claim Name</u>	<u>Book</u>	<u>Page</u>	<u>B.L.M. Serial Number</u>
Cyclopic Extension No. 10-17	1029	59	A MC-225727
Cyclopic Extension No. 10-18	1029	61	A MC-225728
Cyclopic Extension No. 10-19	1029	63	A MC-225729
Cyclopic Extension No. 10-20	1029	65	A MC-225730
Cyclopic Extension No. 10-21	1029	67	A MC-225731
Cyclopic Extension No. 10-22	1029	69	A MC-225732
Cyclopic Extension No. 10-23	1029	71	A MC-225733
Cyclopic Extension No. 10-24	1029	73	A MC-225734
Cyclopic Extension No. 10-25	1029	75	A MC-225735
Cyclopic Extension No. 10-26	1029	77	A MC-225736
Cyclopic Extension No. 10-27	1029	79	A MC-225737

**NOTICE!!**

**These documents have been scanned!**

**Do not place un-scanned documents beneath this notice!**

**Do not remove this notice from this file!**

GPO Jacket No. 560-102  
Print Order 61549  
Rise Business Services, LLC  
Job=AZ15 9/23/2019



Box Number= AZ15275



Claim Begin-End: AMC024466-AMC024501

**4 Annual Filings**



AZ15275-2

AMC024466-AMC027423



**DECONCINI McDONALD YETWIN & LACY**

**A PROFESSIONAL CORPORATION  
ATTORNEYS AT LAW**

2525 EAST BROADWAY BOULEVARD • SUITE 200 • TUCSON, ARIZONA 85716-5300  
(520) 322-5000 • (520) 322-5585 (FAX)

24466  
359689 363477  
361381 359151  
319322 360635  
34315  
DMYL.COM

DENISE M. BAINTON  
LISA J. BOWEY  
ALICE W. CALLISON  
BARRY M. COREY  
JODY A. CORRALES  
PETER B. GOLDMAN  
NATHAN B. HANNAH  
STEVEN J. ITKIN  
JAMES A. JUTRY  
JOHN C. LACY  
ZELMA LETARTE  
KATHRYN B. NELSON

RYAN D. O'NEAL  
JOHN C. RICHARDSON  
LISA ANNE SMITH  
SPENCER A. SMITH  
KIMBERLY C. SOTO  
SESALY O. STAMPS  
TYLER H. STANTON  
JAMES M. SUSA  
PAUL M. TILLEY  
MEGAN J. TROG  
GARY F. Uрман  
MICHAEL R. Uрман

**OF COUNSEL:**

RICHARD M. YETWIN  
BARRON & ASSOCIATES, P.C. - JOHN H. BARRON, III

August 28, 2019

31972

**FIRM FOUNDERS:**  
EVO A. DECONCINI (1901-1986)  
JOHN R. McDONALD (1933-2012)  
DENNIS W. DECONCINI

**PHOENIX OFFICE:**  
7310 NORTH 16TH STREET, SUITE 205  
PHOENIX, ARIZONA 85020  
(602) 282-0500  
FAX: (602) 282-0520

**PLEASE REPLY TO TUCSON**  
KSOTO@DMYL.COM

**Via Federal Express**

Arizona State Office  
Bureau of Land Management  
Attention: Public Room  
One North Central Avenue, Suite 800  
Phoenix, AZ 85004-4427

RECEIVED  
BLM AZ STATE OFFICE  
2019 AUG 29 P 3:03  
PHOENIX, ARIZONA

RE: Payment of Claim Maintenance Fee – Aurum Exploration, Inc.

Dear Bureau of Land Management Officials:

Delivered herewith is a check in the amount of \$47,850.00, as payment of the claim maintenance fees pursuant to 30 U.S.C. § 28f(a), as adjusted by 30 U.S.C. § 28j(c) and implemented by notice in 74 Federal Register 30959-62 (June 29, 2009) and as amended by the Consolidated Appropriations Act 2012, Pub. L. No. 112-74, 125 Stat. 786 (2011), a notice in 79 Federal Register 36662-65 (June 30, 2014), and 84 Federal Register 31219-22 (July 1, 2019). The owner is paying a maintenance fee of \$165 per claim for the assessment year beginning September 1, 2019. Also enclosed is a copy of the Certification of Payment of Maintenance Fee in Lieu of Affidavit of Annual Assessment Work to be recorded with the Mohave County Recorder's Office.

**Please return a date-stamped copy of this letter and the affidavit along with the receipt for payment to this office.**

Thank you for your assistance and please feel free to contact me or John C. Lacy with any questions or concerns.

Sincerely,

Kimberly C. Soto

Enclosures (2)

I:\FILES\DOCS\AURU01\220711\LTR\14B2370.DOCX

ENTERED  
SEP 03 2019  
BY:

#4549677



4. The Claims are held and claimed by the owner for the valuable mineral contained therein, or in the case of millsites, for purposes related to mineral development.

DATED this \_\_\_ day of \_\_\_\_\_, 2019.

\_\_\_\_\_  
John C. Lacy, Agent

Sworn to and subscribed before me this \_\_\_ day of \_\_\_\_\_, 2019, by John C. Lacy, Agent.

\_\_\_\_\_  
Notary Public

RECEIVED  
BLM AZ STATE OFFICE  
2019 AUG 29 P 3:03  
PHOENIX, ARIZONA



## EXHIBIT A

The following unpatented mining claims are situated in Section 4, Township 27 North, Range 18 West, G&SR Meridian, Gold Basin Mining District, Mohave County, Arizona:

<i>Name of Claim</i>	<i>Mohave Cty Rec'ds</i>		<i>BLM Serial</i>
	<i>Book</i>	<i>Page</i>	<i>A MC No.</i>
Arden 1	4938	505	361381
Arden 2	4938	507	361382
Arden 3	4938	509	361383
Arden 4	4938	511	361384
Arden 5	4938	513	361385
Arden 6	4938	515	361386
Arden 7	4938	517	361387
Arden 8	4938	519	361388
Arden 9	4938	521	361389
Arden 10	4938	523	361390
Arden 11	4938	525	361391
Arden 12	4938	527	361392
Arden 13	4938	529	361393
Arden 14	4938	531	361394
Arden 15	4938	533	361395
Arden 16	4938	535	361396
Arden 17	4938	537	361397
Arden 18	4938	539	361398
Arden 19	4938	541	361399
Arden 20	4938	543	361400
Arden 21	4938	545	361401
Arden 22	4938	547	361402
Arden 23	4938	549	361403
Arden 24	4938	551	361404
Arden 25	4938	553	361405
Arden 26	4938	555	361406
Arden 27	4938	557	361407
Arden 28	4938	559	361408
Arden 29	4938	561	361409
Arden 30	4938	563	361410
Arden 31	4938	565	361411
Arden 32	4938	567	361412

PHOENIX, ARIZONA

2019 AUG 29 P 3:03

RECEIVED  
BLM AZ STATE OFFICE

<i>Name of Claim</i>	<i>Mohave Cty Rec'ds</i>		<i>BLM Serial</i>
	<i>Book</i>	<i>Page</i>	<i>A MC No.</i>
P. and L.M.	225		31972
Lee No. 5	261	524	34317
Lee No. 7	261	526	34318
Lee No. 9	261	528	34319

The following listed unpatented mining claims are situated in Section 19, 29, 30 31, and 32 Township 28 North, Range 18 West, and Sections 1, 3, 10, 12, 13, 14, 15, 22, 24, 25, and 26 Township 28 North, Range 19 West, G&SR Meridian, Mohave County, Arizona:

<i>Name of Claim</i>	<i>Mohave Cty Rec'ds</i>		<i>BLM Serial</i>
	<i>Book</i>	<i>Page</i>	<i>A MC No.</i>
Ring Bear	234	838	24466
Ring Bear No. 4	255	790	24468
Ring Bear No. 5	255	791	24467
Cyclops No. 1	245	51	24469
Cyclops No. 2	245	53	24470
Cyclopic King No. 1	241	463	24471
Cyclopic King No. 2	241	464	24472
Cyclopic King No. 3	241	465	24473
Yucca No. 15	253	575	24483
Yucca No. 16	253	576	24484
Yucca No. 17	253	577	24485
Yucca No. 18	253	578	24486
Yucca No. 19	253	579	24487
Yucca No. 22	261	466	24488
Yucca No. 23	261	467	24489
Yucca No. 24	261	468	24490
Yucca No. 25	261	469	24491
Yucca No. 58	261	502	24492
Yucca No. 59	261	503	24493
Yucca No. 60	261	504	24494
Yucca No. 61	261	505	24495
Joshua No. 1	457	580	24496
Joshua No. 2	457	581	24497
Yucca No. 26	1028	934	225655
Yucca No. 57	2013	429	320083
Gold King No. 1	1994	470	319322
Yucca No. 5	253	565	24475
Yucca No. 7	253	567	24476

RECEIVED  
 BLM AZ STATE OFFICE  
 2019 AUG 29 PM 3:03  
 PROJECTS AND PERMITS SECTION

<i>Name of Claim</i>	<i>Mohave Cty Rec'ds</i>		<i>BLM Serial</i>
	<i>Book</i>	<i>Page</i>	<i>A MC No.</i>
Yucca No. 9	253	569	24477
Yucca No. 10	253	570	24478
Yucca No. 11	253	571	24479
Yucca No. 12	253	572	24480
Yucca No. 13	253	573	24481
Yucca No. 14	253	574	24482
Yucca #8	1994	472	319323
Gap 1	4938	493	361413
Gap 2	4938	495	361414
Gap 3	4938	497	361415
Gap 4	4938	499	361416
Gap 5	4938	501	361417
Gap 6	4938	503	361418
Gap 7	4938	439	360635
Gap 8	4938	441	360636
Gap 9	4938	443	360637
Gap 10	4938	445	360638
Gap 11	4938	447	360639
Kiwi 1	4938	449	360642
Kiwi 2	4938	451	360643
Kiwi 3	4938	453	360644
Kiwi 4	4938	455	360645
Kiwi 5	4938	457	360646
Kiwi 6	4938	459	360647
Kiwi 7	4938	461	360648
Kiwi 8	4938	463	360649
Kiwi 9	4938	465	360650
Kiwi 10	4938	467	360651
Kiwi 11	4938	469	360652
Kiwi 12	4938	471	360653
Kiwi 13	4938	473	360654
Kiwi 14	4938	475	360655
Kiwi 15	4938	477	360656
Kiwi 16	4938	479	360657
Kiwi 17	4938	481	360658
Kiwi 18	4938	483	360659
Kiwi 19	4938	485	360660
Kiwi 20	4938	487	360661
Kiwi 21	4938	489	360662
Kiwi 22	4938	491	360663

2010 AUG 29 P 3:03

PHOENIX, ARIZONA

RECEIVED  
BLM AZ STATE OFFICE

<i>Name of Claim</i>	<i>Mohave Cty Rec'ds</i>		<i>BLM Serial</i>
	<i>Book</i>	<i>Page</i>	<i>A MC No.</i>
WIN72A	4843	307	359707
WIN73	4843	309	359708
WIN74	4843	311	359709
WIN75	4843	313	359710
WIN76	4843	315	359711
WIN77	4843	317	359712
WIN78	4843	319	359713
WIN79	4843	321	359714
WIN80	4843	323	359715
WIN81	4843	325	359716
WIN82	4843	327	359717
WIN83	4843	329	359718
WIN84	4843	331	359719
WIN85	4843	333	359720
WIN86	4843	335	359721
WIN87	4843	337	359722
WIN88	4843	339	359723
WIN89	4843	341	359724
BF1	4815	181	359151
BF2	4815	183	359152
BF3	4815	185	359153
BF4	4815	187	359154
BF5	4815	189	359155
BF6	4815	191	359156
BF7	4815	193	359157
BF8	4815	195	359158
BF9	4815	197	359159
BF10	4815	199	359160
BF11	4815	201	359161
BF12	4815	203	359162
BF13	4815	205	359163
BF14	4815	207	359164
BF15	4815	209	359165
BF16	4815	211	359166
BF17	4815	213	359167
BF18	4815	215	359168
BF19	4815	217	359169
BF20	4815	219	359170
BF21	4815	221	359171
BF22	4815	223	359172
BF23	4815	225	359173

2019 AUG 29 PM 3:03

PHOENIX ARIZONA

RECEIVED  
BLM AZ STATE OFFICE

<i>Name of Claim</i>	<i>Mohave Cty Rec'ds</i>		<i>BLM Serial</i>
	<i>Book</i>	<i>Page</i>	<i>A MC No.</i>
BF24	4815	227	359174
BF25	4815	229	359175
BF26	4815	231	359176
BF27	4815	233	359177
FUNT20	4819	302	359179
FUNT22	4819	306	359181
FUNT24	4819	310	359183
FUNT26	4819	314	359185
SEN1	4819	336	359196
SEN2	4819	338	359197
SEN3	4819	340	359198
SEN4	4819	342	359199
SEN5	4819	344	359200
SEN6	4819	346	359201
SEN7	4819	348	359202
SEN8	4819	350	359203
SEN9	4819	352	359204
SEN10	4819	354	359205
SEN11	4819	356	359206
SEN12	4819	358	359207
SEN13	4819	360	359208
SEN14	4819	362	359209
SEN15	4819	364	359210
SEN16	4819	366	359211
SEN17	4819	368	359212
SEN18	4819	370	359213
SEN19	4819	372	359214
SEN20	4819	374	359215
SEN21	4819	376	359216
SEN22	4819	378	359217
SEN23	4819	380	359218
SEN24	4819	382	359219
SEN25	4819	384	359220
SEN26	4819	386	359221
SEN27	4819	388	359222
SEN28	4819	390	359223
SEN29	4819	392	359224
SEN30	4819	394	359225
SEN32	4819	396	359226
SEN33	4819	398	359227

PHOENIX, ARIZONA

2019 AUG 29 P 3:03

RECEIVED  
BLM AZ STATE OFFICE

<i>Name of Claim</i>	<i>Mohave Cty Rec'ds</i>		<i>BLM Serial</i>
	<i>Book</i>	<i>Page</i>	<i>A MC No.</i>
SEN34	4819	400	359228
SEN35	4819	402	359229
SEN36	4819	404	359230
SEN 37	4938	435	360664
SEN 38	4938	437	360664
			5
TAP1	4819	264	359231
TAP2	4819	266	359232
TAP3	4819	268	359233
TAP4	4819	270	359234
TAP5	4819	272	359235
TAP6	4819	274	359236
TAP7	4819	276	359237
TAP8	4819	278	359238
TAP9	4819	280	359239
TAP10	4819	282	359240
TAP11	4819	284	359241
TAP12	4819	286	359242
TAP13	4819	288	359243
TAP14	4819	290	359244
TAP15	4819	292	359245
TAP16	4819	294	359246
TAP17	4819	296	359247
TAP18	4819	298	359248
WIN1	4815	109	359249
WIN2	4815	111	359250
WIN3	4815	113	359251
WIN4	4815	115	359252
WIN5	4815	117	359253
WIN6	4815	119	359254
WIN7	4815	121	359255
WIN8	4815	123	359256
WIN9	4815	125	359257
WIN10	4815	127	359258
WIN11	4815	129	359259
WIN12	4815	131	359260
WIN13	4815	133	359261
WIN14	4815	135	359262
WIN15	4815	137	359263
WIN16	4815	139	359264
WIN17	4815	141	359265

RECEIVED  
 BLM AZ STATE OFFICE  
 PHOENIX, ARIZONA  
 2019 AUG 29 P 3:03

<i>Name of Claim</i>	<i>Mohave Cty Rec'ds</i>		<i>BLM Serial</i>
	<i>Book</i>	<i>Page</i>	<i>A MC No.</i>
WIN18	4815	143	359266
WIN19	4815	145	359267
WIN20	4815	147	359268
WIN21	4815	149	359269
WIN22	4815	151	359270
WIN23	4815	153	359271
WIN24	4815	155	359272
WIN25	4815	157	359273
WIN26	4815	159	359274
WIN27	4815	161	359275
WIN28	4815	163	359276
WIN29	4815	165	359277
WIN30	4815	167	359278
WIN31	4815	169	359279
WIN32	4815	171	359280
WIN33	4815	173	359281
WIN34	4815	175	359282
WIN35	4815	177	359283
WIN36	4815	179	359284
WIN37	4819	442	359285
WIN38	4819	444	359286
WIN39	4819	446	359287
WIN40	4819	448	359288
WIN41	4819	450	359289
WIN42	4819	452	359290
WIN43	4819	454	359291
WIN44	4819	456	359292
WIN45	4819	458	359293
WIN46	4819	460	359294
WIN47	4819	462	359295
WIN48	4819	464	359296
WIN49	4819	466	359297
WIN50	4819	468	359298
WIN51	4819	470	395299
WIN52	4819	472	359300
WIN53	4819	474	359301
WIN54	4819	476	359302
WIN55	4819	406	359303
WIN56	4819	408	359304
WIN57	4819	410	359305
WIN58	4819	412	359306
WIN59	4819	414	359307

2019 AUG 29 PM 3: 04

PHOENIX ARIZONA

RECEIVED  
BLM AZ STATE OFFICE

<i>Name of Claim</i>	<i>Mohave Cty Rec'ds</i>		<i>BLM Serial</i>
	<i>Book</i>	<i>Page</i>	<i>A MC No.</i>
WIN60	4819	416	359308
WIN61	4819	418	359309
WIN62	4819	420	359310
WIN63	4819	422	359311
WIN64	4819	424	359312
WIN65	4819	426	359313
WIN66	4819	428	359314
WIN67	4819	430	359315
WIN68	4819	432	359316
WIN69	4819	434	359317
WIN70	4819	436	359318
WIN71	4819	438	359319
WIN72	4819	440	359320

The following unpatented mining claims are situated in Section 26 Township 28 North, Range 20 West, G&SR Meridian, Mohave County, Arizona:

<i>Name of Claim</i>	<i>Mohave Cty Rec'ds</i>		<i>BLM Serial</i>
	<i>Book</i>	<i>Page</i>	<i>A MC No.</i>
Bug 1	5313	364	363477
Bug 2	5313	366	363478
Bug 3	5313	368	363479
Bug 4	5313	370	363480
Bug 5	5313	372	363481
Bug 6	5313	374	363482
Bug 7	5313	376	363483
Bug 8	5313	378	363484
Bug 9	5313	380	363485
Bug 10	5313	382	363486

PHOENIX, ARIZONA

2019 AUG 29 P 3:04

RECEIVED  
BLM AZ STATE OFFICE



**United States Department of the Interior**  
**Bureau of Land Management**  
 DIV OF LANDS, MINRLS & ENERGY  
 ONE N CENTRAL AVE  
 PHOENIX, AZ 85004 -4427  
 Phone: 602-417-9200

Receipt	
No:	4549677

<b>Transaction #:</b> 4670707
<b>Date of Transaction:</b> 08/31/2019
<b>CUSTOMER:</b>
DECONCINI MCDONALD YETWIN & LACY P C 2525 E BROADWAY BLVD STE 200 TUCSON, AZ 85716-5350 US

LINE #	QTY	DESCRIPTION	REMARKS	UNIT PRICE	TOTAL
1	1.00	LOCATABLE MINERALS / MINING CLAIMS- NOT NEW-UNADJUD, ONE AUTH NO. ONLY / MINING CLAIM MONEY RECEIVED <b>CASES: AMC361381/\$47850.00</b>	MAINT 2020/290	- n/a -	47850.00
<b>TOTAL:</b>					<b>\$47,850.00</b>

PAYMENT INFORMATION			
1	AMOUNT:	47850.00	POSTMARKED: N/A
	TYPE:	CHECK	RECEIVED: 08/29/2019
	CHECK NO:	069632	
	NAME:	DECONCINI MCDONALD YETWIN & LACY P C 2525 E BROADWAY BLVD STE 200 TUCSON AZ 85716-5350 US	

REMARKS

This receipt was generated by the automated BLM Collections and Billing System and is a paper representation of a portion of the official electronic record contained therein.



**DECONCINI DONALD YETWIN & LACY**

**A PROFESSIONAL CORPORATION  
ATTORNEYS AT LAW**

2525 EAST BROADWAY BOULEVARD • SUITE 200 • TUCSON, ARIZONA 85716-5300  
(520) 322-5000 • (520) 322-5585 (FAX)

361381  
31972  
34315  
DMYL.COM

319322

DENISE M. BAINTON  
LISA J. BOWEY  
ALICE W. CALLISON  
BARRY M. COREY  
JODY A. CORRALES  
PETER B. GOLDMAN  
NATHAN B. HANNAH  
STEVEN J. ITKIN  
JAMES A. JUTRY  
JOHN C. LACY  
ZELMA LETARTE  
KATHRYN B. NELSON

RYAN D. O'NEAL  
JOHN C. RICHARDSON  
LISA ANNE SMITH  
SPENCER A. SMITH  
SESALY O. STAMPS  
TYLER H. STANTON  
JAMES M. SUSA  
PAUL M. TILLEY  
MEGAN J. TROG  
GARY F. URMAN  
MICHAEL R. URMAN

**OF COUNSEL:**  
RICHARD M. YETWIN  
BARRON & ASSOCIATES, P.C. - JOHN H. BARRON, III

August 28, 2018

360635  
359689  
359151  
363477  
412495  
422556

**FIRM FOUNDERS:**  
EVO A. DECONCINI (1901-1986)  
JOHN R. McDONALD (1933-2012)  
DENNIS W. DECONCINI

**PHOENIX OFFICE:**  
7310 NORTH 16TH STREET, SUITE 205  
PHOENIX, ARIZONA 85020  
(602) 282-0500  
FAX: (602) 282-0520

**PLEASE REPLY TO TUCSON**  
KSMITH@DMYL.COM

**Via Federal Express**

Arizona State Office  
Bureau of Land Management  
Attention: Public Room  
One North Central Avenue, Suite 800  
Phoenix, AZ 85004-4427

**RE: Payment of Claim Maintenance Fee – Aurum Incorporated**

Ladies and Gentlemen:

Delivered herewith is a check in the amount of \$44,950.00, as payment of the claim maintenance fees pursuant to the 30 U.S.C. § 28f(a), as adjusted by 30 U.S.C. § 28j(c) and implemented by notice in 74 *Federal Register* 30959-62 (June 29, 2009) and as amended by the Consolidated Appropriations Act 2012, Pub. L. No. 112-74, 125 Stat. 786 (2011), and a notice in 79 *Federal Register* 36662-65 (June 30, 2014), for the assessment year beginning September 1, 2018. A copy of the Certification of Payment of Maintenance Fee in Lieu of Affidavit of Annual Assessment Work to be recorded with the Mohave County Recorder's Office is also enclosed herewith.

**Please return a date-stamped copy of this letter and the affidavit along with the receipt for payment to this office.**

Thank you for your assistance and please feel free to contact me or John Lacy with any questions or concerns.

Sincerely,

Katheryn A. Smith, CP  
Certified Paralegal

Encl.

I:\FILES\DOCS\AURU01\220711\LTR\1312560.DOCX

# 155 short. Amc 448755  
Not entered.

# 4254434

RECEIVED  
BLM AZ STATE OFFICE  
2018 AUG 30 A 11:21  
PHOENIX, ARIZONA  
24466  
225655  
320083

**ENTERED**  
SEP 05 2018  
BY: Rann

After recording, please return to:  
John C. Lacy  
DeConcini McDonald Yetwin & Lacy, P.C.  
2525 E. Broadway Blvd., #200  
Tucson, AZ 85716

RECEIVED  
BLM AZ STATE OFFICE  
2018 AUG 30 A 11: 21  
PHOENIX, ARIZONA

STATE OF ARIZONA                    )  
  ) ss:  
County of Pima                        )

CERTIFICATION OF PAYMENT OF MAINTENANCE FEE  
IN LIEU OF AFFIDAVIT OF ANNUAL ASSESSMENT WORK

John C. Lacy, being first duly sworn, deposes and says that:

1. He is an agent for Aurum Exploration Inc., an Arizona corporation, the owner of the unpatented mining claims and millsites situated in the Gold Basin Mining District, Mohave County, Arizona (the "Claims"), the location notices of which are of record in said county, and in the records of the Arizona State Office of the Bureau of Land Management under the file numbers indicated on the attached Exhibit A.

2. Pursuant to the 30 U.S.C. § 28f(a), as adjusted by 30 U.S.C. § 28j(c) and implemented by notice in 74 Federal Register 30959-62 (June 29, 2009) and as amended by the Consolidated Appropriations Act 2012, Pub. L. No. 112-74, 125 Stat. 786 (2011), and a notice in 79 Federal Register 36662-65 (June 30, 2014), the owner has paid a maintenance fee of \$155 per claim for the assessment year beginning September 1, 2018. This Certificate is in lieu of an affidavit of performance of annual assessment work or notice of intent to hold.

3. The name and address of the owner of the Claims for which this Certificate is prepared is Aurum Exploration Inc., c/o 2525 E. Broadway Blvd., Suite 200, Tucson, AZ 85716.

4. The Claims are held and claimed by the owner for the valuable mineral contained therein, or in the case of millsites, for purposes related to mineral development.

DATED this \_\_\_ day of August, 2018.

\_\_\_\_\_  
John C. Lacy, Agent

Sworn to and subscribed before me this \_\_\_ day of August, 2018, by John C. Lacy, Agent.

\_\_\_\_\_  
Notary Public

RECEIVED  
BLM AZ STATE OFFICE  
2018 AUG 30 A 11: 21  
PHOENIX, ARIZONA

## EXHIBIT A

The following unpatented mining claims are situated in Section 4, Township 27 North,  
Range 18 West, G&SR Meridian, Gold Basin Mining District, Mohave County, Arizona

<i>Name of Claim</i>	<i>Mohave Cty Rec'ds</i>		<i>BLM Serial</i>
	<i>Book</i>	<i>Page</i>	<i>A MC No.</i>
Arden 1	4938	505	361381
Arden 2	4938	507	361382
Arden 3	4938	509	361383
Arden 4	4938	511	361384
Arden 5	4938	513	361385
Arden 6	4938	515	361386
Arden 7	4938	517	361387
Arden 8	4938	519	361388
Arden 9	4938	521	361389
Arden 10	4938	523	361390
Arden 11	4938	525	361391
Arden 12	4938	527	361392
Arden 13	4938	529	361393
Arden 14	4938	531	361394
Arden 15	4938	533	361395
Arden 16	4938	535	361396
Arden 17	4938	537	361397
Arden 18	4938	539	361398
Arden 19	4938	541	361399
Arden 20	4938	543	361400
Arden 21	4938	545	361401
Arden 22	4938	547	361402
Arden 23	4938	549	361403
Arden 24	4938	551	361404
Arden 25	4938	553	361405
Arden 26	4938	555	361406
Arden 27	4938	557	361407
Arden 28	4938	559	361408
Arden 29	4938	561	361409
Arden 30	4938	563	361410
Arden 31	4938	565	361411
Arden 32	4938	567	361412
P. and L.M.	225		31972

PHOENIX, ARIZONA

2018 AUG 30 A 11: 21

RECEIVED  
BLM AZ STATE OFFICE

1031

<i>Name of Claim</i>	<i>Mohave Cty Rec'ds</i>		<i>BLM Serial</i>
	<i>Book</i>	<i>Page</i>	<i>A MC No.</i>
Lee No. 5	261	524	34317
Lee No. 7	261	526	34318
Lee No. 9	261	528	34319

The following listed unpatented mining claims are situated in Section 19, 29, 30 31, and 32 Township 28 North, Range 18 West, and Sections 1, 3, 10, 12, 13, 14, 15, 22, 24, 25, and 26 Township 28 North, Range 19 West, G&SR Meridian, Mohave County, Arizona:

<i>Name of Claim</i>	<i>Mohave Cty Rec'ds</i>		<i>BLM Serial</i>
	<i>Book</i>	<i>Page</i>	<i>A MC No.</i>
Ring Bear	234	838	24466
Ring Bear No. 4	255	790	24468
Ring Bear No. 5	255	791	24467
Cyclops No. 1	245	51	24469
Cyclops No. 2	245	53	24470
Cyclopic King No. 1	241	463	24471
Cyclopic King No. 2	241	464	24472
Cyclopic King No. 3	241	465	24473
Yucca No. 15	253	575	24483
Yucca No. 16	253	576	24484
Yucca No. 17	253	577	24485
Yucca No. 18	253	578	24486
Yucca No. 19	253	579	24487
Yucca No. 22	261	466	24488
Yucca No. 23	261	467	24489
Yucca No. 24	261	468	24490
Yucca No. 25	261	469	24491
Yucca No. 58	261	502	24492
Yucca No. 59	261	503	24493
Yucca No. 60	261	504	24494
Yucca No. 61	261	505	24495
Joshua No. 1	457	580	24496
Joshua No. 2	457	581	24497
Yucca No. 26	1028	934	225655
Yucca No. 57	2013	429	320083
Gold King No. 1	1994	470	319322
Yucca No. 5	253	565	24475
Yucca No. 7	253	567	24476
Yucca No. 9	253	569	24477

RECEIVED  
 BLM AZ STATE OFFICE  
 PHOENIX, ARIZONA  
 2018 AUG 30 A 11:21

Name of Claim	Mohave Cty Rec'ds		BLM Serial
	Book	Page	A MC No.
Yucca No. 10	253	570	24478
Yucca No. 11	253	571	24479
Yucca No. 12	253	572	24480
Yucca No. 13	253	573	24481
Yucca No. 14	253	574	24482
Yucca #8	1994	472	319323
Gap 1	4938	493	361413
Gap 2	4938	495	361414
Gap 3	4938	497	361415
Gap 4	4938	499	361416
Gap 5	4938	501	361417
Gap 6	4938	503	361418
Gap 7	4938	439	360635
Gap 8	4938	441	360636
Gap 9	4938	443	360637
Gap 10	4938	445	360638
Gap 11	4938	447	360639
Kiwi 1	4938	449	360642
Kiwi 2	4938	451	360643
Kiwi 3	4938	453	360644
Kiwi 4	4938	455	360645
Kiwi 5	4938	457	360646
Kiwi 6	4938	459	360647
Kiwi 7	4938	461	360648
Kiwi 8	4938	463	360649
Kiwi 9	4938	465	360650
Kiwi 10	4938	467	360651
Kiwi 11	4938	469	360652
Kiwi 12	4938	471	360653
Kiwi 13	4938	473	360654
Kiwi 14	4938	475	360655
Kiwi 15	4938	477	360656
Kiwi 16	4938	479	360657
Kiwi 17	4938	481	360658
Kiwi 18	4938	483	360659
Kiwi 19	4938	485	360660
Kiwi 20	4938	487	360661
Kiwi 21	4938	489	360662
Kiwi 22	4938	491	360663
WIN72A	4843	307	359707

PHOENIX ARIZONA  
 200 AUG 30 AM 11:21

RECEIVED  
 BLM AZ STATE OFFICE

<i>Name of Claim</i>	<i>Mohave Cty Rec'ds</i>		<i>BLM Serial</i>
	<i>Book</i>	<i>Page</i>	<i>A MC No.</i>
WIN73	4843	309	359708
WIN74	4843	311	359709
WIN75	4843	313	359710
WIN76	4843	315	359711
WIN77	4843	317	359712
WIN78	4843	319	359713
WIN79	4843	321	359714
WIN80	4843	323	359715
WIN81	4843	325	359716
WIN82	4843	327	359717
WIN83	4843	329	359718
WIN84	4843	331	359719
WIN85	4843	333	359720
WIN86	4843	335	359721
WIN87	4843	337	359722
WIN88	4843	339	359723
WIN89	4843	341	359724
BF1	4815	181	359151
BF2	4815	183	359152
BF3	4815	185	359153
BF4	4815	187	359154
BF5	4815	189	359155
BF6	4815	191	359156
BF7	4815	193	359157
BF8	4815	195	359158
BF9	4815	197	359159
BF10	4815	199	359160
BF11	4815	201	359161
BF12	4815	203	359162
BF13	4815	205	359163
BF14	4815	207	359164
BF15	4815	209	359165
BF16	4815	211	359166
BF17	4815	213	359167
BF18	4815	215	359168
BF19	4815	217	359169
BF20	4815	219	359170
BF21	4815	221	359171
BF22	4815	223	359172
BF23	4815	225	359173
BF24	4815	227	359174

RECEIVED  
 BLM AZ STATE OFFICE  
 AUG 30 AM 11:21  
 PHOENIX ARTS CENTER

(41)



Name of Claim	Mohave Cty Rec'ds		BLM Serial
	Book	Page	A MC No.
BF25	4815	229	359175
BF26	4815	231	359176
BF27	4815	233	359177
FUNT20	4819	302	359179
FUNT22	4819	306	359181
FUNT24	4819	310	359183
FUNT26	4819	314	359185
SEN1	4819	336	359196
SEN2	4819	338	359197
SEN3	4819	340	359198
SEN4	4819	342	359199
SEN5	4819	344	359200
SEN6	4819	346	359201
SEN7	4819	348	359202
SEN8	4819	350	359203
SEN9	4819	352	359204
SEN10	4819	354	359205
SEN11	4819	356	359206
SEN12	4819	358	359207
SEN13	4819	360	359208
SEN14	4819	362	359209
SEN15	4819	364	359210
SEN16	4819	366	359211
SEN17	4819	368	359212
SEN18	4819	370	359213
SEN19	4819	372	359214
SEN20	4819	374	359215
SEN21	4819	376	359216
SEN22	4819	378	359217
SEN23	4819	380	359218
SEN24	4819	382	359219
SEN25	4819	384	359220
SEN26	4819	386	359221
SEN27	4819	388	359222
SEN28	4819	390	359223
SEN29	4819	392	359224
SEN30	4819	394	359225
SEN32	4819	396	359226
SEN33	4819	398	359227
SEN34	4819	400	359228

RECEIVED  
 BLM AZ STATE OFFICE  
 AUG 30 A 11:21

(40)

Name of Claim	Mohave Cty Rec'ds		BLM Serial
	Book	Page	A MC No.
SEN35	4819	402	359229
SEN36	4819	404	359230
SEN 37	4938	435	360664
SEN 38	4938	437	360664
TAP1	4819	264	359231
TAP2	4819	266	359232
TAP3	4819	268	359233
TAP4	4819	270	359234
TAP5	4819	272	359235
TAP6	4819	274	359236
TAP7	4819	276	359237
TAP8	4819	278	359238
TAP9	4819	280	359239
TAP10	4819	282	359240
TAP11	4819	284	359241
TAP12	4819	286	359242
TAP13	4819	288	359243
TAP14	4819	290	359244
TAP15	4819	292	359245
TAP16	4819	294	359246
TAP17	4819	296	359247
TAP18	4819	298	359248
WIN1	4815	109	359249
WIN2	4815	111	359250
WIN3	4815	113	359251
WIN4	4815	115	359252
WIN5	4815	117	359253
WIN6	4815	119	359254
WIN7	4815	121	359255
WIN8	4815	123	359256
WIN9	4815	125	359257
WIN10	4815	127	359258
WIN11	4815	129	359259
WIN12	4815	131	359260
WIN13	4815	133	359261
WIN14	4815	135	359262
WIN15	4815	137	359263
WIN16	4815	139	359264
WIN17	4815	141	359265
WIN18	4815	143	359266

RECEIVED  
 BLM AZ STATE OFFICE

210 AUG 30 A 11: 21

360665

<i>Name of Claim</i>	<i>Mohave Cty Rec'ds</i>		<i>BLM Serial</i>
	<i>Book</i>	<i>Page</i>	<i>A MC No.</i>
WIN19	4815	145	359267
WIN20	4815	147	359268
WIN21	4815	149	359269
WIN22	4815	151	359270
WIN23	4815	153	359271
WIN24	4815	155	359272
WIN25	4815	157	359273
WIN26	4815	159	359274
WIN27	4815	161	359275
WIN28	4815	163	359276
WIN29	4815	165	359277
WIN30	4815	167	359278
WIN31	4815	169	359279
WIN32	4815	171	359280
WIN33	4815	173	359281
WIN34	4815	175	359282
WIN35	4815	177	359283
WIN36	4815	179	359284
WIN37	4819	442	359285
WIN38	4819	444	359286
WIN39	4819	446	359287
WIN40	4819	448	359288
WIN41	4819	450	359289
WIN42	4819	452	359290
WIN43	4819	454	359291
WIN44	4819	456	359292
WIN45	4819	458	359293
WIN46	4819	460	359294
WIN47	4819	462	359295
WIN48	4819	464	359296
WIN49	4819	466	359297
WIN50	4819	468	359298
WIN51	4819	470	395299
WIN52	4819	472	359300
WIN53	4819	474	359301
WIN54	4819	476	359302
WIN55	4819	406	359303
WIN56	4819	408	359304
WIN57	4819	410	359305
WIN58	4819	412	359306
WIN59	4819	414	359307
WIN60	4819	416	359308

RECEIVED  
 BLM AZ STATE OFFICE  
 PHOENIX, ARIZONA  
 MAR. AUG. 30 A.M. 21

<i>Name of Claim</i>	<i>Mohave Cty Rec'ds</i>		<i>BLM Serial</i>
	<i>Book</i>	<i>Page</i>	<i>A MC No.</i>
WIN61	4819	418	359309
WIN62	4819	420	359310
WIN63	4819	422	359311
WIN64	4819	424	359312
WIN65	4819	426	359313
WIN66	4819	428	359314
WIN67	4819	430	359315
WIN68	4819	432	359316
WIN69	4819	434	359317
WIN70	4819	436	359318
WIN71	4819	438	359319
WIN72	4819	440	359320

The following unpatented mining claims are situated in Section 26 Township 28 North, Range 20 West, G&SR Meridian, Mohave County, Arizona:

<i>Name of Claim</i>	<i>Mohave Cty Rec'ds</i>		<i>BLM Serial</i>
	<i>Book</i>	<i>Page</i>	<i>A MC No.</i>
Bug 1	5313	364	363477
Bug 2	5313	366	363478
Bug 3	5313	368	363479
Bug 4	5313	370	363480
Bug 5	5313	372	363481
Bug 6	5313	374	363482
Bug 7	5313	376	363483
Bug 8	5313	378	363484
Bug 9	5313	380	363485
Bug 10	5313	382	363486

RECEIVED  
 BLM AZ STATE OFFICE  
 2018 AUG 30 A 11:21  
 PHOENIX, ARIZONA

(22)



**DECONCINI DONALD YETWIN & LACY**  
A PROFESSIONAL CORPORATION  
ATTORNEYS AT LAW

2525 EAST BROADWAY BOULEVARD • SUITE 200 • TUCSON, ARIZONA 85716-5300  
(520) 322-5000 • (520) 322-5585 (FAX)

DMYL.COM

DENISE M. BAINTON  
LISA J. BOWEY  
ALICE W. CALLISON  
BARRY M. COREY  
JODY A. CORRALES  
PETER B. GOLDMAN  
NATHAN B. HANNAH  
STEVEN J. ITKIN  
JAMES A. JUTRY  
JOHN C. LACY  
ZELMA LETARTE  
KATHRYN B. NELSON

RYAN D. O'NEAL  
JOHN C. RICHARDSON  
LISA ANNE SMITH  
SPENCER A. SMITH  
SESALY O. STAMPS  
TYLER H. STANTON  
JAMES M. SUSA  
PAUL M. TILLEY  
MEGAN J. TROC  
GARY F. URMAN  
MICHAEL R. URMAN

**OF COUNSEL:**

RICHARD M. YETWIN  
BARRON & ASSOCIATES, P.C. - JOHN H. BARRON, III

**FIRM FOUNDERS:**  
EVO A. DECONCINI (1901-1986)  
JOHN R. MCDONALD (1933-2012)  
DENNIS W. DECONCINI

**PHOENIX OFFICE:**  
7310 NORTH 16TH STREET, SUITE 205  
PHOENIX, ARIZONA 85020  
(602) 282-0500  
FAX: (602) 282-0520

August 28, 2018

RECEIVED  
BLM AZ STATE OFFICE  
TUCSON  
SMITH@DMYL.COM  
AUG 30 A 11:22  
PHOENIX, ARIZONA

**Via Federal Express**

Arizona State Office  
Bureau of Land Management  
Attention: Public Room  
One North Central Avenue, Suite 800  
Phoenix, AZ 85004-4427

**RE: Payment of Claim Maintenance Fee - Tombstone Resources, Inc.**

Ladies and Gentlemen:

Delivered herewith is a check in the amount of \$930.00, as payment of the claim maintenance fees pursuant to the 30 U.S.C. § 28f(a), as adjusted by 30 U.S.C. § 28j(c) and implemented by notice in 74 *Federal Register* 30959-62 (June 29, 2009) and as amended by the Consolidated Appropriations Act 2012, Pub. L. No. 112-74, 125 Stat. 786 (2011), and a notice in 79 *Federal Register* 36662-65 (June 30, 2014). The owner has paid a maintenance fee of \$155 per claim for the assessment year beginning September 1, 2018. A copy of the Certification of Payment of Maintenance Fee in Lieu of Affidavit of Annual Assessment Work to be recorded with the Cochise County Recorder's Office is also enclosed herewith.

**Please return a date-stamped copy of this letter and the affidavit along with the receipt for payment to this office.**

Thank you for your assistance and please feel free to contact me or John Lacy with any questions or concerns.

Sincerely,

Kathryn A. Smith, CP  
Certified Paralegal

Encl.

I:\FILES\DOCS\BARO02\110594\LTR\1312514.DOCX

#42544364

After recording, please return to:

Michael R. Urman  
DeConcini McDonald Yetwin & Lacy, P.C.  
2525 E. Broadway Blvd., #200  
Tucson, AZ 85716

RECEIVED  
BLM AZ STATE OFFICE  
2018 AUG 30 A 11:22  
PHOENIX, ARIZONA

STATE OF ARIZONA )  
 ) ss:  
County of Pima )

CERTIFICATION OF PAYMENT OF MAINTENANCE FEE  
IN LIEU OF AFFIDAVIT OF ANNUAL ASSESSMENT WORK

Michael R. Urman, being first duly sworn, deposes and says that:

1. He is an agent for Tombstone Resources Inc., an Arizona corporation, owner of the unpatented lode mining claims situated in Cochise County, Arizona (the "Claims"), the location notices of which are of record in said county, and in the records of the Arizona State Office of the Bureau of Land Management under the file numbers indicated in the attached Exhibit A.

2. Pursuant to the 30 U.S.C. § 28f(a), as adjusted by 30 U.S.C. § 28j(c) and implemented by notice in 74 *Federal Register* 30959-62 (June 29, 2009) and as amended by the Consolidated Appropriations Act 2012, Pub. L. No. 112-74, 125 Stat. 786 (2011), and a notice in 79 *Federal Register* 36662-65 (June 30, 2014), the owner has paid a maintenance fee of \$155 per claim for the assessment year beginning September 1, 2018. This Certificate is in lieu of an affidavit of performance of annual assessment work or notice of intent to hold.

3. The name and address of the owner of Claims for which this Certificate is prepared are Tombstone Resources Inc., c/o 2525 E. Broadway Blvd., #200, Tucson, AZ 85716.

**THIS IS NOT A NEW ADDRESS**

.....

4. The Claims are held and claimed by the owner for the valuable mineral contained therein.

DATED this \_\_\_\_\_ of August, 2018.

\_\_\_\_\_  
Michael R. Urman, Agent

Sworn to and subscribe before me this \_\_\_\_\_ day of August, 2018, by Michael R. Urman.

\_\_\_\_\_  
Notary Public

RECEIVED  
DLM AZ STATE OFFICE  
2018 AUG 30 A 11: 22  
PHOENIX, ARIZONA

**EXHIBIT A**

The following unpatented lode mining claims are located in Sections 11 and 14, Township 20 South, Range 22 East, G&SR Meridian, Tombstone Mining District, Cochise County, Arizona:

<b>Claim Name</b>	<b>Location Date</b>	<b>Cochise County Recorder Info</b>	<b>BLM Serial AMC No.</b>
ASGC #37	11-29-2011	2011-25573	412513
ASGC #38	11-29-2011	2011-25574	412514
ASGC #40	11-29-2011	2011-25576	412516
ASGC #41	01-10-2013	2013-05978	422556
ASGC #42	01-10-2013	2013-05979	422557
ASGC #43	11-29-2011	2011-25579	412519
ASGC #39	12-29-2017	2018-00916	448755

Handwritten marks on the right side of the table, including a bracket grouping rows 37-40, a bracket grouping rows 41-42, and arrows pointing to rows 43 and 39.

I:\FILES\DOCS\BARO02\110594\AFFADAV\12W5896.DOC

RECEIVED  
BLM AZ STATE OFFICE  
2018 AUG 30 A 11:22  
PHOENIX, ARIZONA



Insert shipping document here.

Page 1 of 1

ORIGIN ID:TUSA (520) 322-5000  
DECONCINI MCDONALD ETAL  
KATHY SMITH  
2525 E. BROADWAY BLVD.  
SUITE 200  
TUCSON, AZ 85718  
UNITED STATES US

SHIP DATE: 29AUG18  
ACTWGT: 0.50 LB  
CAD: 3676665/NET4040

BILL SENDER

TO ARIZONA STATE OFFICE  
BUREAU OF LAND MANAGEMENT  
ONE NORTH CENTRAL AVENUE #800


PHOENIX AZ 85004

(602) 417-9398  
INV.  
PO.

REF. KAS/110594/220711

DEPT:

552J116309D045




THU - 30 AUG 10:30A  
PRIORITY OVERNIGHT

TRK# 7730 9784 8254  
0201

XH ZSYA

85004  
AZ-US PHX



RT 277 1 D  
ST 1 10:30 8254  
08:30

Express



RECEIVED  
BLM AZ STATE OFFICE

2018 AUG 30 A 11:20

PHOENIX, ARIZONA

do not ship liquids, flamm, or hazardous

**United States Department of the Interior**  
**Bureau of Land Management**  
 DIV OF LANDS, MINRLS & ENERGY  
 ONE N CENTRAL AVE  
 PHOENIX, AZ 85004 -4427  
 Phone: 602-417-9200

Receipt

No: 4254434

<b>Transaction #:</b> 4369970	
<b>Date of Transaction:</b> 09/04/2018	
<b>CUSTOMER:</b>	
DECONCINI MCDONALD YETWIN & LACY P C 2525 E BROADWAY BLVD STE 200 TUCSON, AZ 85716-5350 US	

LINE #	QTY	DESCRIPTION	REMARKS	UNIT PRICE	TOTAL
1	1.00	LOCATABLE MINERALS / MINING CLAIMS- NOT NEW-UNADJUD, ONE AUTH NO. ONLY / MINING CLAIM MONEY RECEIVED <b>CASES: AMC361381/\$45880.00</b>	MAINT 2019/296	- n/a -	45880.00
<b>TOTAL:</b>					<b>\$45,880.00</b>

PAYMENT INFORMATION			
1	AMOUNT:	44950.00	POSTMARKED: N/A
	TYPE:	CHECK	RECEIVED: 08/30/2018
	CHECK NO:	067779	
	NAME:	DECONCINI MCDONALD YETWIN & LACY P C 2525 E BROADWAY BLVD STE 200 TUCSON AZ 85716-5350 US	
2	AMOUNT:	930.00	POSTMARKED: N/A
	TYPE:	CHECK	RECEIVED: 08/30/2018
	CHECK NO:	067780	
	NAME:	DECONCINI MCDONALD YETWIN & LACY P C 2525 E BROADWAY BLVD STE 200 TUCSON AZ 85716-5350 US	

REMARKS

This receipt was generated by the automated BLM Collections and Billing System and is a paper representation of a portion of the official electronic record contained therein.



DECONCINI McDONALD YETWIN & LACY

A PROFESSIONAL CORPORATION  
ATTORNEYS AT LAW

2525 EAST BROADWAY BOULEVARD • SUITE 200 • TUCSON, ARIZONA 85716-5300  
(520) 322-5000 • (520) 322-5585 (FAX)

361381  
31972

34315

DMYL.COM

DENISE M. BANTON  
LISA J. BOWEY  
ALICE W. CALLISON  
BARRY M. COREY  
JODY A. CORRALES  
PETER B. GOLDMAN  
NATHAN B. HANNAH  
STEVEN J. ITKIN  
JAMES A. JUTRY  
JOHN C. LACY  
ZELMA LETARTE

KATHRYN B. NELSON  
RYAN D. O'NEAL  
JOHN C. RICHARDSON  
LISA ANNE SMITH  
SPENCER A. SMITH  
SESALY O. STAMPS  
JAMES M. SUSA  
PAUL M. TILLEY  
MEGAN J. TROG  
GARY F. URMAN  
MICHAEL R. URMAN

OF COUNSEL:  
RICHARD M. YETWIN  
BARRON & ASSOCIATES, P.C. - JOHN H. BARRON, III

24466

320083

319322

360635

359689

359159

359151

363477

FIRM FOUNDERS:  
EVO A. DECONCINI (1901-1986)  
JOHN R. McDONALD (1933-2012)  
DENNIS W. DECONCINI

PHOENIX OFFICE:  
7310 NORTH 16TH STREET, SUITE 205  
PHOENIX, ARIZONA 85020  
(602) 282-0500  
FAX: (602) 282-0520

August 31, 2017

PLEASE REPLY TO TUCSON  
KSMITH@DMYL.COM

HAND DELIVERED

Arizona State Office  
Bureau of Land Management  
Attention: Public Room  
One North Central Avenue, Suite 800  
Phoenix, AZ 85004-4427

225655

2017 AUG 31 P 2:33  
PHOENIX, ARIZONA

RE: **Payment of Claim Maintenance Fee – Aurum Incorporated**

Ladies and Gentlemen:

Delivered herewith is a check in the amount of \$44,950.00, as payment of the claim maintenance fees pursuant to the 30 U.S.C. § 28f(a), as adjusted by 30 U.S.C. § 28j(c) and implemented by notice in 74 *Federal Register* 30959-62 (June 29, 2009) and as amended by the Consolidated Appropriations Act 2012, Pub. L. No. 112-74, 125 Stat. 786 (2011), and a notice in 79 *Federal Register* 36662-65 (June 30, 2014), for the assessment year beginning September 1, 2017. A copy of the Certification of Payment of Maintenance Fee in Lieu of Affidavit of Annual Assessment Work to be recorded with the Mohave County Recorder's Office is also enclosed herewith.

Please return a date-stamped copy of this letter and the affidavit along with the receipt for payment to this office.

Thank you for your assistance and please feel free to contact me or John Lacy with any questions or concerns.

Sincerely,

Kathryn A. Smith, CP  
Certified Paralegal

Encl.

AT 9/1/17

After recording, please return to:  
John C. Lacy  
DeConcini McDonald Yetwin & Lacy, P.C.  
2525 E. Broadway Blvd., #200  
Tucson, AZ 85716

STATE OF ARIZONA            )  
  ) ss:  
County of Pima                )

CERTIFICATION OF PAYMENT OF MAINTENANCE FEE  
IN LIEU OF AFFIDAVIT OF ANNUAL ASSESSMENT WORK

John C. Lacy, being first duly sworn, deposes and says that:

1. He is an agent for Aurum Incorporated (the Successor to Aurumbank Incorporated), an Arizona corporation, the owner of the unpatented mining claims and millsites situated in the Gold Basin Mining District, Mohave County, Arizona (the "Claims"), the location notices of which are of record in said county, and in the records of the Arizona State Office of the Bureau of Land Management under the file numbers indicated on the attached Exhibit A.

2. Pursuant to the 30 U.S.C. § 28f(a), as adjusted by 30 U.S.C. § 28j(c) and implemented by notice in 74 *Federal Register* 30959-62 (June 29, 2009) and as amended by the Consolidated Appropriations Act 2012, Pub. L. No. 112-74, 125 Stat. 786 (2011), and a notice in 79 *Federal Register* 36662-65 (June 30, 2014), the owner has paid a maintenance fee of \$155 per claim for the assessment year beginning September 1, 2017. This Certificate is in lieu of an affidavit of performance of annual assessment work or notice of intent to hold.

3. The name and address of the owner of the Claims for which this Certificate is prepared is Aurum Incorporated, c/o 2525 E. Broadway Blvd., Suite 200, Tucson, AZ 85716.

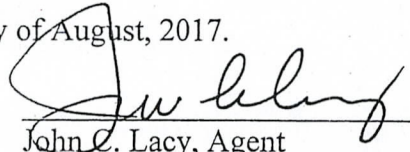
THIS IS NOT A CHANGE OF ADDRESS

.....


PHOENIX, ARIZONA  
2017 AUG 31 P 2:34  
RECEIVED  
T.M. AZ STATE OFFICE


4. The Claims are held and claimed by the owner for the valuable mineral contained therein, or in the case of millsites, for purposes related to mineral development.

DATED this 31<sup>ST</sup> day of August, 2017.

  
\_\_\_\_\_  
John C. Lacy, Agent

Sworn to and subscribed before me this 31<sup>ST</sup> day of August, 2017, by John C. Lacy, Agent.



  
\_\_\_\_\_  
Notary Public

RECEIVED  
STATE OFFICE  
2017 AUG 31 P 2:34  
PHOENIX, ARIZONA

## EXHIBIT A

The following unpatented mining claims are situated in Section 4, Township 27 North, Range 18 West; Sections 19, 30, Township 28 North, Range 18 West, and Sections 25, Township 28 North, Range 19 West, G&SR Meridian, Gold Basin Mining District, Mohave County, Arizona

<i>Name of Claim</i>	<i>Mohave Cty Rec'ds</i>		<i>BLM Serial</i>
	<i>Book</i>	<i>Page</i>	<i>A MC No.</i>
Arden 1	4938	505	361381
Arden 2	4938	507	361382
Arden 3	4938	509	361383
Arden 4	4938	511	361384
Arden 5	4938	513	361385
Arden 6	4938	515	361386
Arden 7	4938	517	361387
Arden 8	4938	519	361388
Arden 9	4938	521	361389
Arden 10	4938	523	361390
Arden 11	4938	525	361391
Arden 12	4938	527	361392
Arden 13	4938	529	361393
Arden 14	4938	531	361394
Arden 15	4938	533	361395
Arden 16	4938	535	361396
Arden 17	4938	537	361397
Arden 18	4938	539	361398
Arden 19	4938	541	361399
Arden 20	4938	543	361400
Arden 21	4938	545	361401
Arden 22	4938	547	361402
Arden 23	4938	549	361403
Arden 24	4938	551	361404
Arden 25	4938	553	361405
Arden 26	4938	555	361406
Arden 27	4938	557	361407
Arden 28	4938	559	361408
Arden 29	4938	561	361409
Arden 30	4938	563	361410
Arden 31	4938	565	361411
Arden 32	4938	567	361412
P. and L.M.	225		31972
Lee No. 5	261	524	34317
Lee No. 7	261	526	34318
Lee No. 9	261	528	34319

PHOENIX, ARIZONA

2011 AUG 31 P 2:34

RECEIVED  
T.M. AUSTIN OFFICE

The following listed unpatented mining claims are situated in Section 19, 29, 30 and 32 Township 28 North, Range 18 West, and Sections 1, 10, 12, 14, 15, 22, 24, 25, and 26 Township 28 North, Range 19 West, G&SR Meridian, Mohave County, Arizona:

<i>Name of Claim</i>	<i>Mohave Cty Rec'ds</i>		<i>BLM Serial</i>
	<i>Book</i>	<i>Page</i>	<i>A MC No.</i>
Ring Bear	234	838	24466
Ring Bear No. 4	255	790	24468
Ring Bear No. 5	255	791	24467
Cyclops No. 1	245	51	24469
Cyclops No. 2	245	53	24470
Cyclopic King No. 1	241	463	24471
Cyclopic King No. 2	241	464	24472
Cyclopic King No. 3	241	465	24473
Yucca No. 15	253	575	24483
Yucca No. 16	253	576	24484
Yucca No. 17	253	577	24485
Yucca No. 18	253	578	24486
Yucca No. 19	253	579	24487
Yucca No. 22	261	466	24488
Yucca No. 23	261	467	24489
Yucca No. 24	261	468	24490
Yucca No. 25	261	469	24491
Yucca No. 58	261	502	24492
Yucca No. 59	261	503	24493
Yucca No. 60	261	504	24494
Yucca No. 61	261	505	24495
Joshua No. 1	457	580	24496
Joshua No. 2	457	581	24497
Yucca No. 26	1028	934	225655 -
Yucca No. 57	2013	429	320083 -
Gold King No. 1	1994	470	319322 -
Yucca No. 5	253	565	24475
Yucca No. 7	253	567	24476
Yucca No. 9	253	569	24477
Yucca No. 10	253	570	24478
Yucca No. 11	253	571	24479
Yucca No. 12	253	572	24480
Yucca No. 13	253	573	24481
Yucca No. 14	253	574	24482
Yucca No. 8	1994	472	319323
Gap 1	4938	493	361413

RECEIVED  
 PHOENIX, ARIZONA  
 2011 AUG 31 P 2:34  
 LAND STATE OFFICE

<i>Name of Claim</i>	<i>Mohave Cty Rec'ds Book</i>	<i>Page</i>	<i>BLM Serial A MC No.</i>
Gap 2	4938	495	361414
Gap 3	4938	497	361415
Gap 4	4938	499	361416
Gap 5	4938	501	361417
Gap 6	4938	503	361418
Gap 7	4938	439	360635
Gap 8	4938	441	360636
Gap 9	4938	443	360637
Gap 10	4938	445	360638
Gap 11	4938	447	360639
Kiwi 1	4938	449	360642
Kiwi 2	4938	451	360643
Kiwi 3	4938	453	360644
Kiwi 4	4938	455	360645
Kiwi 5	4938	457	360646
Kiwi 6	4938	459	360647
Kiwi 7	4938	461	360648
Kiwi 8	4938	463	360649
Kiwi 9	4938	465	360650
Kiwi 10	4938	467	360651
Kiwi 11	4938	469	360652
Kiwi 12	4938	471	360653
Kiwi 13	4938	473	360654
Kiwi 14	4938	475	360655
Kiwi 15	4938	477	360656
Kiwi 16	4938	479	360657
Kiwi 17	4938	481	360658
Kiwi 18	4938	483	360659
Kiwi 19	4938	485	360660
Kiwi 20	4938	487	360661
Kiwi 21	4938	489	360662
Kiwi 22	4938	491	360663
WIN72A	4843	307	359707
WIN73	4843	309	359708
WIN74	4843	311	359709
WIN75	4843	313	359710
WIN76	4843	315	359711
WIN77	4843	317	359712
WIN78	4843	319	359713
WIN79	4843	321	359714
WIN80	4843	323	359715
WIN81	4843	325	359716
WIN82	4843	327	359717

RECEIVED  
 U.S. DEPARTMENT OF THE INTERIOR  
 BUREAU OF LAND MANAGEMENT  
 PHOENIX, ARIZONA  
 2017 AUG 31 P 2:34



<i>Name of Claim</i>	<i>Mohave Cty Rec'ds Book</i>	<i>Page</i>	<i>BLM Serial A MC No.</i>
WIN83	4843	329	359718
WIN84	4843	331	359719
WIN85	4843	333	359720
WIN86	4843	335	359721
WIN87	4843	337	359722
WIN88	4843	339	359723
WIN89	4843	341	359724
BF1	4815	181	359151
BF2	4815	183	359152
BF3	4815	185	359153
BF4	4815	187	359154
BF5	4815	189	359155
BF6	4815	191	359156
BF7	4815	193	359157
BF8	4815	195	359158
BF9	4815	197	359159
BF10	4815	199	359160
BF11	4815	201	359161
BF12	4815	203	359162
BF13	4815	205	359163
BF14	4815	207	359164
BF15	4815	209	359165
BF16	4815	211	359166
BF17	4815	213	359167
BF18	4815	215	359168
BF19	4815	217	359169
BF20	4815	219	359170
BF21	4815	221	359171
BF22	4815	223	359172
BF23	4815	225	359173
BF24	4815	227	359174
BF25	4815	229	359175
BF26	4815	231	359176
BF27	4815	233	359177
FUNT20	4819	302	359179
FUNT22	4819	306	359181
FUNT24	4819	310	359183
FUNT26	4819	314	359185
SEN1	4819	336	359196
SEN2	4819	338	359197
SEN3	4819	340	359198

RECEIVED  
 PHOENIX, ARIZONA  
 2011 AUG 31 P 2:33  
 STATE OFFICE

<i>Name of Claim</i>	<i>Mohave Cty Rec'ds Book</i>	<i>Page</i>	<i>BLM Serial A MC No.</i>
SEN4	4819	342	359199
SEN5	4819	344	359200
SEN6	4819	346	359201
SEN7	4819	348	359202
SEN8	4819	350	359203
SEN9	4819	352	359204
SEN10	4819	354	359205
SEN11	4819	356	359206
SEN12	4819	358	359207
SEN13	4819	360	359208
SEN14	4819	362	359209
SEN15	4819	364	359210
SEN16	4819	366	359211
SEN17	4819	368	359212
SEN18	4819	370	359213
SEN19	4819	372	359214
SEN20	4819	374	359215
SEN21	4819	376	359216
SEN22	4819	378	359217
SEN23	4819	380	359218
SEN24	4819	382	359219
SEN25	4819	384	359220
SEN26	4819	386	359221
SEN27	4819	388	359222
SEN28	4819	390	359223
SEN29	4819	392	359224
SEN30	4819	394	359225
SEN32	4819	396	359226
SEN33	4819	398	359227
SEN34	4819	400	359228
SEN35	4819	402	359229
SEN36	4819	404	359230
TAP1	4819	264	359231
TAP2	4819	266	359232
TAP3	4819	268	359233
TAP4	4819	270	359234
TAP5	4819	272	359235
TAP6	4819	274	359236
TAP7	4819	276	359237
TAP8	4819	278	359238
TAP9	4819	280	359239
TAP10	4819	282	359240
TAP11	4819	284	359241

RECEIVED  
 LAND STATE OFFICE  
 2011 AUG 31 P 2:33  
 PHOENIX, ARIZONA

<i>Name of Claim</i>	<i>Mohave Cty Rec'ds Book</i>	<i>Page</i>	<i>BLM Serial A MC No.</i>
TAP12	4819	286	359242
TAP13	4819	288	359243
TAP14	4819	290	359244
TAP15	4819	292	359245
TAP16	4819	294	359246
TAP17	4819	296	359247
TAP18	4819	298	359248
WIN1	4815	109	359249
WIN2	4815	111	359250
WIN3	4815	113	359251
WIN4	4815	115	359252
WIN5	4815	117	359253
WIN6	4815	119	359254
WIN7	4815	121	359255
WIN8	4815	123	359256
WIN9	4815	125	359257
WIN10	4815	127	359258
WIN11	4815	129	359259
WIN12	4815	131	359260
WIN13	4815	133	359261
WIN14	4815	135	359262
WIN15	4815	137	359263
WIN16	4815	139	359264
WIN17	4815	141	359265
WIN18	4815	143	359266
WIN19	4815	145	359267
WIN20	4815	147	359268
WIN21	4815	149	359269
WIN22	4815	151	359270
WIN23	4815	153	359271
WIN24	4815	155	359272
WIN25	4815	157	359273
WIN26	4815	159	359274
WIN27	4815	161	359275
WIN28	4815	163	359276
WIN29	4815	165	359277
WIN30	4815	167	359278
WIN31	4815	169	359279
WIN32	4815	171	359280
WIN33	4815	173	359281
WIN34	4815	175	359282
WIN35	4815	177	359283
WIN36	4815	179	359284

RECEIVED  
 U.S. DEPARTMENT OF THE INTERIOR  
 BUREAU OF LAND MANAGEMENT  
 PHOENIX, ARIZONA  
 2011 AUG 31 P 2:33

<i>Name of Claim</i>	<i>Mohave Cty Rec'ds Book</i>	<i>Page</i>	<i>BLM Serial A MC No.</i>
WIN37	4819	442	359285
WIN38	4819	444	359286
WIN39	4819	446	359287
WIN40	4819	448	359288
WIN41	4819	450	359289
WIN42	4819	452	359290
WIN43	4819	454	359291
WIN44	4819	456	359292
WIN45	4819	458	359293
WIN46	4819	460	359294
WIN47	4819	462	359295
WIN48	4819	464	359296
WIN49	4819	466	359297
WIN50	4819	468	359298
WIN51	4819	470	395299
WIN52	4819	472	359300
WIN53	4819	474	359301
WIN54	4819	476	359302
WIN55	4819	406	359303
WIN56	4819	408	359304
WIN57	4819	410	359305
WIN58	4819	412	359306
WIN59	4819	414	359307
WIN60	4819	416	359308
WIN61	4819	418	359309
WIN62	4819	420	359310
WIN63	4819	422	359311
WIN64	4819	424	359312
WIN65	4819	426	359313
WIN66	4819	428	359314
WIN67	4819	430	359315
WIN68	4819	432	359316
WIN69	4819	434	359317
WIN70	4819	436	359318
WIN71	4819	438	359319
WIN72	4819	440	359320
SEN 37	4938	435	360664
SEN 38	4938	437	360665

RECEIVED  
 LAND STATE OFFICE  
 2011 AUG 31 P 2:33  
 PHOENIX, ARIZONA

The following unpatented mining claims are situated in Section 26 Township 28 North, Range 20 West, G&SR Meridian, Mohave County, Arizona:

<i>Name of Claim</i>	<i>Mohave Cty Rec'ds</i>		<i>BLM Serial</i>
	<i>Book</i>	<i>Page</i>	<i>A MC No.</i>
Bug 1	5313	364	363477
Bug 2	5313	366	363478
Bug 3	5313	368	363479
Bug 4	5313	370	363480
Bug 5	5313	372	363481
Bug 6	5313	374	363482
Bug 7	5313	376	363483
Bug 8	5313	378	363484
Bug 9	5313	380	363485
Bug 10	5313	382	363486

I:\FILES\DOCS\AURU01\22071\DOCV\117371.DOC

RECEIVED  
 PHOENIX, ARIZONA  
 2011 AUG 31 P 2:33

NO. OF CLAIMS 290  
 AMOUNT \$44950  
 RECEIPT NO. 3967798  
 INIT. ELC  
 \*\* BLM-ASO\*\*

**United States Department of the Interior**  
**Bureau of Land Management**  
 DIV OF LANDS, MINRLS & ENERGY  
 ONE N CENTRAL AVE  
 PHOENIX, AZ 85004 -4427  
 Phone: 602-417-9200

Receipt

No: 3967798

<b>Transaction #:</b> 4077692	
<b>Date of Transaction:</b> 08/31/2017	
CUSTOMER:	
DECONCINI MCDONALD YETWIN & LACY P C 2525 E BROADWAY BLVD STE 200 TUCSON, AZ 85716-5350 US	

LINE #	QTY	DESCRIPTION	REMARKS	UNIT PRICE	TOTAL
1	1.00	LOCATABLE MINERALS / MINING CLAIMS- NOT NEW-UNADJUD, ONE AUTH NO. ONLY / MINING CLAIM MONEY RECEIVED <b>CASES: AMC361381/\$44950.00</b>	2018 MAINT (290)	- n/a -	44950.00
<b>TOTAL:</b>					<b>\$44,950.00</b>

PAYMENT INFORMATION			
1	AMOUNT:	44950.00	POSTMARKED: N/A
	TYPE:	CHECK	RECEIVED: 08/31/2017
	CHECK NO:	065698	
	NAME:	DECONCINI MCDONALD YETWIN & LACY P C 2525 E BROADWAY BLVD STE 200 TUCSON AZ 85716-5350 US	

REMARKS

This receipt was generated by the automated BLM Collections and Billing System and is a paper representation of a portion of the official electronic record contained therein.

**NOTICE!!**

**These documents have been scanned!**

**Do not place un-scanned documents beneath this notice!**

**Do not remove this notice from this file!**

GPO Jacket No. 560-102  
Print Order 61549  
Rise Business Services, LLC  
Job=AZ15 9/23/2019



Box Number= AZ15275



Claim Begin-End: AMC024466-AMC024501

**5 Miscellaneous**



AZ15275-2

AMC024466-AMC027423



DECONCINI McDONALD YETWIN & LACY

A PROFESSIONAL CORPORATION  
ATTORNEYS AT LAW

2525 EAST BROADWAY BOULEVARD • SUITE 200 • TUCSON, ARIZONA 85716-5300  
(520) 322-5000 • (520) 322-5585 (FAX)

31972 225655  
359151 320083 24466  
34315 319322  
359689  
360635  
361381  
363477  
DMYL.COM

DENISE M. BAINTON  
LISA J. BOWEY  
ALICE W. CALLISON  
BARRY M. COREY  
JODY A. CORRALES  
PETER B. GOLDMAN  
NATHAN B. HANNAH  
STEVEN J. ITRIN  
JAMES A. JUTRY  
JOHN C. LACY  
ZELMA LETARTE

KATHRYN B. NELSON  
RYAN D. O'NEAL  
JOHN C. RICHARDSON  
LISA ANNE SMITH  
SPENCER A. SMITH  
SESALY O. STAMPS  
JAMES M. SUSA  
PAUL M. TILLEY  
MEGAN J. TROG  
GARY F. URMAN  
MICHAEL R. URMAN

OF COUNSEL:  
RICHARD M. YETWIN  
BARRON & ASSOCIATES, P.C. - JOHN H. BARRON, III

FIRM FOUNDERS:  
EVO A. DECONCINI (1901-1986)  
JOHN R. McDONALD (1933-2012)  
DENNIS W. DECONCINI

PHOENIX OFFICE:  
7310 NORTH 16TH STREET, SUITE 205  
PHOENIX, ARIZONA 85020  
(602) 282-0500  
FAX: (602) 282-0520

PLEASE REPLY TO: TUCSON  
KSMITH@DMYL.COM

PHOENIX, ARIZONA

2018 MAR 2 P 2:38

March 7, 2018

Bureau of Land Management  
Arizona State Office  
One North Central Avenue  
Suite 800  
Phoenix, AZ 85004-4427

Re: **Notice of Corporate Name Change; Aurumbank Incorporated to Aurum Exploration Inc.**

To Whom It May Concern:

This letter is a request that the claimant and owner of the unpatented mining claims listed on Exhibit A to the attached Affidavit of Corporate Name Change be changed from Aurumbank Incorporated to Aurum Exploration Inc. This change resulted from the domestication of the corporation from Nevada to Arizona and the rejection of the use of the name "Aurumbank" in Arizona by the Arizona Corporation Commission and the Arizona Department of Financial Institutions. Accordingly, the name used in Arizona for the domestication was Aurum Exploration Inc.

On February 7, 2018, this office recorded the attached Affidavit of Corporate Name Change with the Mohave County Recorder's Office (Fee No. 2018-005937) to update this change of name of the owner of claims and attaching the relevant documentation.

We will appreciate your updating your records accordingly to reflect the ownership name of the claims. If you have any questions or concerns, please feel free to contact me.

Sincerely,

Kathryn A. Smith, CP  
Certified Paralegal

Encl.

cc Barry Hadlee via email

\\FILES\DOCS\AURU01\150219\LTR\12D2575.DOCX



236

FEE# 2018005937

OFFICIAL RECORDS  
OF MOHAVE COUNTY  
KRISTI BLAIR,  
COUNTY RECORDER



02/07/2018 10:54 AM Fee: \$28.00

PAGE: 1 of 23

After recording, please return to:

John C. Lacy  
DeConcini McDonald Yetwin & Lacy, P.C.  
2525 E. Broadway Blvd., #200  
Tucson, AZ 85716

**AFFIDAVIT OF CORPORATE NAME CHANGE**

STATE OF ARIZONA        )  
  ) ss  
County of Pima            )

RECEIVED  
CLERK OF SUPERIOR COURT  
2018 MAR 12 P 2:39  
PHOENIX, ARIZONA

John C. Lacy, being first duly sworn deposes and says that:

1. He is an agent for Aurum Exploration Inc., a corporation authorized to transact business in the State of Arizona;
2. Aurum Exploration Inc. was formerly named Aurumbank Incorporated;
3. Aurumbank Incorporated was domiciled in Nevada and had been registered as a foreign corporation in the State of Arizona since 2003. In 2016, Aurumbank Incorporated filed Articles of Conversion with the State of Nevada and filed a Statement of Domestication with the Arizona Corporation Commission. The Statement of Domestication was rejected by the Arizona Corporation Commission on August 15, 2016. A true copy of the correspondence from the Arizona Corporation Commission is attached hereto.
4. Correspondence was sent to the Arizona Department of Financial Institutions (ADFI) requesting permission to continue to use the Aurumbank Incorporated corporate name. The ADFI rejected both requests. See correspondence from ADFI dated December 21, 2016, and March 10, 2017, true copies of which are attached hereto.
5. A change in corporate name from Aurumbank Incorporated to Aurum Exploration Inc., was made by the filing of the Articles of Incorporation and the Statement of Domestication and by the approval of the Arizona Corporation Commission on March 28, 2017. A copy of each document is attached hereto, which constitutes a true copy of the official records of the Secretary of State of the State of Arizona.

5. This Affidavit has been executed with the intention of placing the same of record in the office of the Recorder of Mohave County, Arizona, for the mining claims described in the attached Exhibit A, to evidence the foregoing change of corporate name; and


6. This Affidavit has been executed with the intention of placing the same of record to evidence the foregoing change of corporate name to be filed with the Arizona Bureau of Land Management.

Dated this 31<sup>st</sup> of January, 2018.

AURUM EXPLORATION INC., an  
Arizona corporation, fka Aurumbank  
Incorporated

By: *John C. Lacy*  
John C. Lacy, Agent

This 31<sup>st</sup> day of January, 2018, before me, the undersigned Notary Public, personally appeared John C. Lacy, acting in his capacity as Agent of Aurum Exploration Inc., fka Aurumbank Incorporated, an Arizona corporation, and who is known to me, acknowledged before me on this date that he, in such capacity and with full authority, voluntarily executed the foregoing instrument.



*Lu Ann M. Corliss*  
Notary Public

PHOENIX, ARIZONA

2018 MAR 12 P 2:39

RECEIVED  
BEM NOTARY OFFICE

## EXHIBIT A

The following unpatented mining claims are situated in Section 4, Township 27 North, Range 18 West; Sections 19, 30, Township 28 North, Range 18 West, and Sections 25, Township 28 North, Range 19 West, G&SR Meridian, Gold Basin Mining District, Mohave County, Arizona

<i>Name of Claim</i>	<i>Mohave Cty Rec'ds</i>		<i>BLM Serial</i>
	<i>Book</i>	<i>Page</i>	<i>A MC No.</i>
Arden 1	4938	505	361381
Arden 2	4938	507	361382
Arden 3	4938	509	361383
Arden 4	4938	511	361384
Arden 5	4938	513	361385
Arden 6	4938	515	361386
Arden 7	4938	517	361387
Arden 8	4938	519	361388
Arden 9	4938	521	361389
Arden 10	4938	523	361390
Arden 11	4938	525	361391
Arden 12	4938	527	361392
Arden 13	4938	529	361393
Arden 14	4938	531	361394
Arden 15	4938	533	361395
Arden 16	4938	535	361396
Arden 17	4938	537	361397
Arden 18	4938	539	361398
Arden 19	4938	541	361399
Arden 20	4938	543	361400
Arden 21	4938	545	361401
Arden 22	4938	547	361402
Arden 23	4938	549	361403
Arden 24	4938	551	361404
Arden 25	4938	553	361405
Arden 26	4938	555	361406
Arden 27	4938	557	361407
Arden 28	4938	559	361408
Arden 29	4938	561	361409
Arden 30	4938	563	361410
Arden 31	4938	565	361411
Arden 32	4938	567	361412
P. and L.M.	225		31972
Lee No. 5	261	524	34317
Lee No. 7	261	526	34318
Lee No. 9	261	528	34319

RECEIVED  
 BLM, ARIZONA  
 PHOENIX, ARIZONA  
 2010 MAR 12 P 2:39

The following listed unpatented mining claims are situated in Section 19, 29, 30 and 32 Township 28 North, Range 18 West, and Sections 1, 10, 12, 14, 15, 22, 24, 25, and 26 Township 28 North, Range 19 West, G&SR Meridian, Mohave County, Arizona:

<i>Name of Claim</i>	<i>Mohave Cty Rec'ds</i>		<i>BLM Serial</i>
	<i>Book</i>	<i>Page</i>	<i>A MC No.</i>
Ring Bear	234	838	24466
Ring Bear No. 4	255	790	24468
Ring Bear No. 5	255	791	24467
Cyclops No. 1	245	51	24469
Cyclops No. 2	245	53	24470
Cyclopic King No. 1	241	463	24471
Cyclopic King No. 2	241	464	24472
Cyclopic King No. 3	241	465	24473
Yucca No. 15	253	575	24483
Yucca No. 16	253	576	24484
Yucca No. 17	253	577	24485
Yucca No. 18	253	578	24486
Yucca No. 19	253	579	24487
Yucca No. 22	261	466	24488
Yucca No. 23	261	467	24489
Yucca No. 24	261	468	24490
Yucca No. 25	261	469	24491
Yucca No. 58	261	502	24492
Yucca No. 59	261	503	24493
Yucca No. 60	261	504	24494
Yucca No. 61	261	505	24495
Joshua No. 1	457	580	24496
Joshua No. 2	457	581	24497
Yucca No. 26	1028	934	225655
Yucca No. 57	2013	429	320083
Gold King No. 1	1994	470	319322
Yucca No. 5	253	565	24475
Yucca No. 7	253	567	24476
Yucca No. 9	253	569	24477
Yucca No. 10	253	570	24478
Yucca No. 11	253	571	24479
Yucca No. 12	253	572	24480
Yucca No. 13	253	573	24481
Yucca No. 14	253	574	24482
Yucca No. 8	1994	472	319323

RECEIVED  
 BLM ARIZONA DISTRICT OFFICE  
 2018 MAR 12 P 2:39  
 PHOENIX, ARIZONA

<i>Name of Claim</i>	<i>Mohave Cty Rec'ds Book</i>	<i>Page</i>	<i>BLM Serial A MC No.</i>
Gap 1	4938	493	361413
Gap 2	4938	495	361414
Gap 3	4938	497	361415
Gap 4	4938	499	361416
Gap 5	4938	501	361417
Gap 6	4938	503	361418
Gap 7	4938	439	360635
Gap 8	4938	441	360636
Gap 9	4938	443	360637
Gap 10	4938	445	360638
Gap 11	4938	447	360639
Kiwi 1	4938	449	360642
Kiwi 2	4938	451	360643
Kiwi 3	4938	453	360644
Kiwi 4	4938	455	360645
Kiwi 5	4938	457	360646
Kiwi 6	4938	459	360647
Kiwi 7	4938	461	360648
Kiwi 8	4938	463	360649
Kiwi 9	4938	465	360650
Kiwi 10	4938	467	360651
Kiwi 11	4938	469	360652
Kiwi 12	4938	471	360653
Kiwi 13	4938	473	360654
Kiwi 14	4938	475	360655
Kiwi 15	4938	477	360656
Kiwi 16	4938	479	360657
Kiwi 17	4938	481	360658
Kiwi 18	4938	483	360659
Kiwi 19	4938	485	360660
Kiwi 20	4938	487	360661
Kiwi 21	4938	489	360662
Kiwi 22	4938	491	360663
WIN72A	4843	307	359707
WIN73	4843	309	359708
WIN74	4843	311	359709
WIN75	4843	313	359710
WIN76	4843	315	359711
WIN77	4843	317	359712
WIN78	4843	319	359713
WIN79	4843	321	359714
WIN80	4843	323	359715

PHOENIX, ARIZONA

2018 MAR 12 P 2:39

RECEIVED  
BLM AGENCY OFFICE

<i>Name of Claim</i>	<i>Mohave Cty Rec'ds</i>		<i>BLM Serial</i>
	<i>Book</i>	<i>Page</i>	<i>A MC No.</i>
WIN81	4843	325	359716
WIN82	4843	327	359717
WIN83	4843	329	359718
WIN84	4843	331	359719
WIN85	4843	333	359720
WIN86	4843	335	359721
WIN87	4843	337	359722
WIN88	4843	339	359723
WIN89	4843	341	359724
BF1	4815	181	359151
BF2	4815	183	359152
BF3	4815	185	359153
BF4	4815	187	359154
BF5	4815	189	359155
BF6	4815	191	359156
BF7	4815	193	359157
BF8	4815	195	359158
BF9	4815	197	359159
BF10	4815	199	359160
BF11	4815	201	359161
BF12	4815	203	359162
BF13	4815	205	359163
BF14	4815	207	359164
BF15	4815	209	359165
BF16	4815	211	359166
BF17	4815	213	359167
BF18	4815	215	359168
BF19	4815	217	359169
BF20	4815	219	359170
BF21	4815	221	359171
BF22	4815	223	359172
BF23	4815	225	359173
BF24	4815	227	359174
BF25	4815	229	359175
BF26	4815	231	359176
BF27	4815	233	359177
FUNT20	4819	302	359179
FUNT22	4819	306	359181
FUNT24	4819	310	359183
FUNT26	4819	314	359185

RECEIVED  
 BLM ARIZONA DISTRICT OFFICE  
 PHOENIX, ARIZONA  
 2018 MAR 12 P 2:39

<i>Name of Claim</i>	<i>Mohave Cty Rec'ds</i>		<i>BLM Serial A MC No.</i>
	<i>Book</i>	<i>Page</i>	
SEN1	4819	336	359196
SEN2	4819	338	359197
SEN3	4819	340	359198
SEN4	4819	342	359199
SEN5	4819	344	359200
SEN6	4819	346	359201
SEN7	4819	348	359202
SEN8	4819	350	359203
SEN9	4819	352	359204
SEN10	4819	354	359205
SEN11	4819	356	359206
SEN12	4819	358	359207
SEN13	4819	360	359208
SEN14	4819	362	359209
SEN15	4819	364	359210
SEN16	4819	366	359211
SEN17	4819	368	359212
SEN18	4819	370	359213
SEN19	4819	372	359214
SEN20	4819	374	359215
SEN21	4819	376	359216
SEN22	4819	378	359217
SEN23	4819	380	359218
SEN24	4819	382	359219
SEN25	4819	384	359220
SEN26	4819	386	359221
SEN27	4819	388	359222
SEN28	4819	390	359223
SEN29	4819	392	359224
SEN30	4819	394	359225
SEN32	4819	396	359226
SEN33	4819	398	359227
SEN34	4819	400	359228
SEN35	4819	402	359229
SEN36	4819	404	359230
TAP1	4819	264	359231
TAP2	4819	266	359232
TAP3	4819	268	359233
TAP4	4819	270	359234
TAP5	4819	272	359235
TAP6	4819	274	359236
TAP7	4819	276	359237

RECEIVED  
BLM ARIZONA OFFICE  
2018 MAR 12 P 2:50  
PHOENIX, ARIZONA

<i>Name of Claim</i>	<i>Mohave Cty Rec'ds</i>		<i>BLM Serial</i>
	<i>Book</i>	<i>Page</i>	<i>A MC No.</i>
TAP8	4819	278	359238
TAP9	4819	280	359239
TAP10	4819	282	359240
TAP11	4819	284	359241
TAP12	4819	286	359242
TAP13	4819	288	359243
TAP14	4819	290	359244
TAP15	4819	292	359245
TAP16	4819	294	359246
TAP17	4819	296	359247
TAP18	4819	298	359248
WIN1	4815	109	359249
WIN2	4815	111	359250
WIN3	4815	113	359251
WIN4	4815	115	359252
WIN5	4815	117	359253
WIN6	4815	119	359254
WIN7	4815	121	359255
WIN8	4815	123	359256
WIN9	4815	125	359257
WIN10	4815	127	359258
WIN11	4815	129	359259
WIN12	4815	131	359260
WIN13	4815	133	359261
WIN14	4815	135	359262
WIN15	4815	137	359263
WIN16	4815	139	359264
WIN17	4815	141	359265
WIN18	4815	143	359266
WIN19	4815	145	359267
WIN20	4815	147	359268
WIN21	4815	149	359269
WIN22	4815	151	359270
WIN23	4815	153	359271
WIN24	4815	155	359272
WIN25	4815	157	359273
WIN26	4815	159	359274
WIN27	4815	161	359275
WIN28	4815	163	359276
WIN29	4815	165	359277
WIN30	4815	167	359278
WIN31	4815	169	359279

RECEIVED  
 BLM ARIZONA OFFICE  
 2018 MAR 12 P 2:40  
 PHOENIX, ARIZONA



<i>Name of Claim</i>	<i>Mohave Cty Rec'ds</i>		<i>BLM Serial</i>
	<i>Book</i>	<i>Page</i>	<i>A MC No.</i>
WIN32	4815	171	359280
WIN33	4815	173	359281
WIN34	4815	175	359282
WIN35	4815	177	359283
WIN36	4815	179	359284
WIN37	4819	442	359285
WIN38	4819	444	359286
WIN39	4819	446	359287
WIN40	4819	448	359288
WIN41	4819	450	359289
WIN42	4819	452	359290
WIN43	4819	454	359291
WIN44	4819	456	359292
WIN45	4819	458	359293
WIN46	4819	460	359294
WIN47	4819	462	359295
WIN48	4819	464	359296
WIN49	4819	466	359297
WIN50	4819	468	359298
WIN51	4819	470	395299
WIN52	4819	472	359300
WIN53	4819	474	359301
WIN54	4819	476	359302
WIN55	4819	406	359303
WIN56	4819	408	359304
WIN57	4819	410	359305
WIN58	4819	412	359306
WIN59	4819	414	359307
WIN60	4819	416	359308
WIN61	4819	418	359309
WIN62	4819	420	359310
WIN63	4819	422	359311
WIN64	4819	424	359312
WIN65	4819	426	359313
WIN66	4819	428	359314
WIN67	4819	430	359315
WIN68	4819	432	359316
WIN69	4819	434	359317
WIN70	4819	436	359318
WIN71	4819	438	359319
WIN72	4819	440	359320
SEN 37	4938	435	360664
SEN 38	4938	437	360665

PHOENIX, ARIZONA

2018 MAR 12 P 2:40

RECEIVED  
BLM ARIZONA OFFICE

The following unpatented mining claims are situated in Section 26 Township 28 North, Range 20 West, G&SR Meridian, Mohave County, Arizona:

<i>Name of Claim</i>	<i>Mohave Cty Rec'ds</i>		<i>BLM Serial A MC No.</i>
	<i>Book</i>	<i>Page</i>	
Bug 1	5313	364	363477
Bug 2	5313	366	363478
Bug 3	5313	368	363479
Bug 4	5313	370	363480
Bug 5	5313	372	363481
Bug 6	5313	374	363482
Bug 7	5313	376	363483
Bug 8	5313	378	363484
Bug 9	5313	380	363485
Bug 10	5313	382	363486

10

RECEIVED  
BLM ARIZONA OFFICE  
2018 MAR 12 P 2:40  
PHOENIX, ARIZONA

COMMISSIONERS  
DOUG LITTLE - Chairman  
BOB STUMP  
BOB BURNS  
TOM FORESE  
ANDY TOBIN



JODI JERICH  
Executive Director

PATRICIA L. BARFIELD  
Director  
Corporations Division

ARIZONA CORPORATION COMMISSION

AURUMBANK INCORPORATED  
JOHN C LACY  
DECONCINI MCDONALD YETWIN & LA  
2525 E BROADWAY BLVD #200  
TUCSON, AZ 85716

Effective Date: 08/15/2016  
File No: -2111384-3

RECEIVED  
2016 MAR 12 P 2:40  
PHOENIX, ARIZONA  
CORPORATIONS DIVISION

We have received a document submission for the above-referenced entity. If an acceptable form of payment for the correct filing fee was received, it has been deposited and is nonrefundable pursuant to statute, unless otherwise noted below. The document is **REJECTED** and is being returned for the following reasons:

If the corporation name contains any of the following words, prior written approval must be obtained from the Arizona Department of Financial Institutions before registration is allowed: Bank; Banker; Banking; Banc; Banco; Banque; Credit Union; Deposit; Savings Association; Building Association; Savings and Loan Association; Building and Loan Association; Savings Bank; Thrift; Trust; or Trust Company.

Resubmit with Statement of Domestication.

**IMPORTANT INFORMATION:**

Follow the instructions below to resubmit your document. If you originally paid for expedited processing, the resubmitted document will be processed within the current posted expedited time frame after we receive the resubmission, and no additional fees are owed. If you originally paid for regular processing time, the resubmitted document will be processed within the current posted regular time frame after we receive the resubmission, and no additional fees are owed. If you want to upgrade from regular processing to expedited processing, then you can pay the \$35.00 expedite fee when you resubmit the document.

Please Note: Companies must return the corrected document within thirty (30) calendar days of the rejection date to retain the original file date.

Return the following information to the Corporations Division (all pages must be legible):

1. A copy of this letter;
2. All pages of the rejected document with corrections OR

- a complete, signed, corrected document;
3. A NEW cover sheet indicating resubmission; and
  4. Any additional paperwork or filing fees, as requested within this letter.

If you do not owe any additional fees or are paying by MOD account you can email your resubmission packet as a pdf document attachment to [documentintake@azcc.gov](mailto:documentintake@azcc.gov).

If you have any questions, please feel free to contact the Customer Service Call Center at 602-542-3026, or Arizona residents only may use the toll free number 800-345-5819.

TO SUBSCRIBE TO THE ANNUAL REPORT EMAIL REMINDER SERVICE, GO ONLINE TO <http://ecorp.azcc.gov>. USE THE SERVICE FEATURE AND SELECT "SUBSCRIBE TO EMAIL REMINDER TO FILE ANNUAL REPORT." YOU CAN ALSO SUBSCRIBE USING THE SEARCH FEATURE TO FIND YOUR CORPORATION'S RECORD, THEN CLICK ON THE BUTTON FOR "ANNUAL REPORT EMAIL REMINDERS." IF YOU CHOOSE NOT TO SUBSCRIBE, YOU WILL NOT RECEIVE ANY REMINDER AT ALL FROM THE COMMISSION.

Tell us how we are doing. Take the online customer service survey at [www.azcc.gov/divisions/Corporations](http://www.azcc.gov/divisions/Corporations).

RECEIVED  
DIVISION OF CORPORATIONS  
2018 MAR 12 P 2:40  
PHOENIX, ARIZONA



## ARIZONA DEPARTMENT OF FINANCIAL INSTITUTIONS

Robert D. Charlton  
Superintendent

Douglas A. Ducey  
Governor

December 21, 2016

Mr. John C. Lacy  
General Counsel  
DeConcini McDonald Yetwin & Lacy  
2525 East Broadway Boulevard, Suite 200  
Tucson, Arizona 85716-5300

Reference: Request for approval to use the word "bank" in the State of Arizona for a company name. Proposed name "Aurumbank Incorporation"

Dear Mr. Lacy,

The Arizona Department of Financial Institutions ("AZDFI") has reviewed your letter dated November 8, 2016, correspondence requesting permission to use the name "Aurumbank Incorporation" for your client's company business.

AZDFI believes that this name violates A.R.S. § 6-391 because the statute prohibits the inclusion of the word "bank" when it is used "in a manner reasonably calculated to convey the impression that the person is engaged in the banking business in this state."

Therefore, AZDFI hereby issues its **objection** to the use of the name "Aurumbank Incorporation" as described by your request.

If you have any questions, please do not hesitate to contact me at 602-771-2780 or Mila Bordelon at 602-771-2816.

Sincerely,

Tamilee U. Smull  
Financial Institutions Manager

TUS:mb



DNY&L-TUC-MAR 16 '17-AM 10:17

## ARIZONA DEPARTMENT OF FINANCIAL INSTITUTIONS

Robert D. Charlton  
Superintendent

March 10, 2017

Mr. John C. Lacy  
General Counsel  
DeConcini McDonald Yetwin & Lacy  
2525 East Broadway Boulevard, Suite 200  
Tucson, Arizona 85716-5300

PHOENIX, ARIZONA

2018 MAR 12 P 2:40

Douglas A. Ducey  
Governor

RECEIVED  
M. A. B. OFFICE

Reference: Request for approval to use the word "bank" in the State of Arizona for a company name. Proposed name "Aurumbank Incorporation"

Dear Mr. Lacy:

The Arizona Department of Financial Institutions ("AZDFI") has reviewed your correspondence of reconsideration requesting permission to use the name "Aurumbank Incorporation" to conduct business in Arizona.

Based on the information provided, AZDFI continues the **objection** to the use of "bank" in your client company's name because A.R.S. § 6-391 prohibits the use of the word "bank" in a business name unless the company has authority to engage in the banking business, as a bank authorized under Title 6, Chapter 2.

Therefore, AZDFI hereby issues its objection to the use of the name "Aurumbank Incorporation" as described by your request. Because you have indicated no interest in conducting business as a bank, including "bank" in your client's business name is not permissible.

If you have any questions, please do not hesitate to contact me at 602-771-2780 or Mila Bordelon at 602-771-2816.

Sincerely,

Tamilee U. Smull  
Financial Institutions Division Manager

TUS:mb

COMMISSIONERS  
TOM FORESE - Chairman  
BOB BURNS  
DOUG LITTLE  
ANDY TOBIN  
BOYD DUNN



TED VOGT  
Executive Director

PATRICIA L. BARFIELD  
Director  
Corporations Division

ARIZONA CORPORATION COMMISSION

March 31, 2017

JOHN C LACY  
% DECONCINI MCDONALD YETWIN  
2525 E BROADWAY BLVD #200  
TUCSON, AZ 85716

RE: AURUMBANK INCORPORATED  
File Number: F11009186

We are pleased to notify you that your STATEMENT OF DOMESTICATION  
for the above-referenced entity HAS BEEN APPROVED.

No publication is required.

We strongly recommend that you periodically monitor your corporation's record  
with the Commission, which can be viewed at <http://ecorp.azcc.gov>.  
If you have questions or need further information, please contact us at  
(602) 542-3026 in Phoenix, or Toll Free (Arizona residents only) at  
1-800-345-5819.

Take our online customer service survey at [www.azcc.gov/divisions/Corporations](http://www.azcc.gov/divisions/Corporations).

PHOENIX, ARIZONA  
2010 MAR 12 P 2:40  
RECEIVED  
REG. & INTL. OFFICE

SAL:001  
REV. 12/2014

# STATE OF ARIZONA



RECEIVED  
2018 MAR 12 P 2:41  
PHOENIX, ARIZONA

Office of the  
**CORPORATION COMMISSION**

The Executive Director of the Arizona Corporation Commission does hereby certify that the attached copy of the following document:

**STATEMENT OF DOMESTICATION (3/28/2017)**

consisting of 2 pages, is a true and complete copy of the original of said document on file with this office for:

**AURUMBANK INCORPORATED**  
ACC file number: F-1100918-6

IN WITNESS WHEREOF, I have hereunto set my hand and affixed the official seal of the Arizona Corporation Commission on this date: December 1, 2017.



Handwritten signature of Ted Vogt.

Ted Vogt, Executive Director

By: Handwritten signature of Brenda Miller.

BRENDA MILLER



AZ CORPORATION COMMISSION  
FILED

MAR 28 2017

AZ Corp. Commission



05872432

FILE NO. F-11009186

DO NOT WRITE ABOVE THIS LINE; RESERVED FOR ACC USE ONLY.

**STATEMENT OF DOMESTICATION**

*Read the Instructions M090i*

1. DOMESTICATING ENTITY NAME: AURUMBANK INCORPORATED
- 1.1 DOMESTICATING ENTITY JURISDICTION OF ORGANIZATION: NEVADA
- 1.2 DOMESTICATING ENTITY TYPE - (e.g., corporation, LLC) CORPORATION
- 1.3 DOMESTICATING ENTITY ORIGINAL DATE OF INCORPORATION/ORGANIZATION: 11/14/94

2. DOMESTICATED ENTITY NAME:  
AURUM EXPLORATION INC.

2.1 DOMESTICATED ENTITY JURISDICTION OF ORGANIZATION: ARIZONA

2.2 DOMESTICATED ENTITY TYPE - Check only one and follow instructions:

- Arizona corporation - attach to this Statement the Articles of Incorporation.
- Arizona LLC - attach to this Statement the Articles of Organization.
- Foreign corporation seeking registration with the A.C.C. - attach to this Statement the Application for Authority.
- Foreign LLC seeking registration with the A.C.C. - attach to this Statement the Application for Registration.
- Foreign corporation, LLC, or other entity that is not, and will not, be registered with the A.C.C.

3. FOREIGN DOMESTICATED ENTITY, NOT QUALIFIED IN ARIZONA - MAILING ADDRESS (foreign entities that are not and will not be qualified to transact business or conduct affairs in Arizona must provide a mailing address to which service of process may be mailed):

Attention (optional)		
Address 1		
Address 2 (optional)		
City	State or Province	Zip
Country		

**4. APPROVAL OF DOMESTICATION - (applies to the domesticating entity):**


By the signature appearing on this Statement of Domestication, the domesticating entity declares under the penalty of perjury that the plan of domestication was approved by the Arizona domesticating entity in accordance with A.R.S. § 29-2503, or, if the domesticating entity is a foreign entity, in accordance with the laws of its jurisdiction of organization.

**5. DELAYED EFFECTIVE DATE - Complete this section only if the domestication will have a *delayed* effective date of not more than 90 days after delivery of the Statement to the A.C.C. - list that date below:**

\_\_\_\_\_

**SIGNATURES: The domesticating entity must sign.**

The signer of this Statement declares and certifies *under penalty of perjury* that this Statement together with any attachments is submitted in compliance with Arizona law.

Entity Name: AURUMBANK INCORPORATED	Date: 3/28/2017
Signature: 	
Print name and title of person signing: BARRY G. HADLEE, President	

Filing Fee: \$100.00 (corporations) \$50 (LLCs)	Mail: Arizona Corporation Commission - Corporate Filings Section
Expedited processing - add \$35.00 to filing fee.	1300 W. Washington St., Phoenix, Arizona 85007
All fees are nonrefundable - see Instructions.	Fax: 602-542-4100

Please be advised that A.C.C. forms reflect only the minimum provisions required by statute. You should seek private legal counsel for those matters that may pertain to the individual needs of your business.  
All documents filed with the Arizona Corporation Commission are public records and are open for public inspection.  
If you have questions after reading the instructions, please call 602-542-3026 or (within Arizona only) 800-345-5819.

RECEIVED  
CORPORATION DIVISION OFFICE  
2018 MAR 12 P 2:41  
PHOENIX, ARIZONA

COMMISSIONERS  
TOM FORESE - Chairman  
BOB BURNS  
DOUG LITTLE  
ANDY TOBIN  
BOYD DUNN



TED VOGT  
Executive Director

PATRICIA L. BARFIELD  
Director  
Corporations Division

ARIZONA CORPORATION COMMISSION

March 31, 2017

FIRST LEGAL NETWORK  
DECONCINI MCDONALD  
2525 E BROADWAY BLVD 200  
TUCSON, AZ 85716

RE: AURUM EXPLORATION INC.  
File Number: 21732619

RECEIVED  
BEM AGENCY OFFICE  
2018 MAR 12 P 2:41  
PHOENIX, ARIZONA

We are pleased to notify you that the Articles of Incorporation for the above-referenced entity HAVE BEEN APPROVED.

If the known place of business of the corporation is NOT in Maricopa County or Pima County, the document must be published. The publication must be completed within 60 days after the date of this letter, and must be in a newspaper of general circulation in the county of the known place of business in Arizona for three consecutive publications. A list of newspapers is available on the Commission website, <http://azcc.gov/Divisions/Corporations/Newspaper-list-for-publishing.pdf>. You may receive an Affidavit of Publication from the newspaper, and you may file it with the Commission.

If the known place of business of the corporation is in Maricopa County or Pima County, the Commission has already posted notice of the approved document on its website at <http://ecorp.azcc.gov/PublicNotice>. This posting by the Commission satisfies the statutory requirement for public notice, and no further action on your part is required in order to satisfy the notice requirement. However, at your option, you may elect to provide additional public notice by publishing a copy of the approved document in a newspaper. If you choose to publish, the publication must be completed within 60 days after the date of this letter, and must be in a newspaper of general circulation in the county of the known place of business in Arizona for three consecutive publications. A list of newspapers is available on the Commission website, <http://azcc.gov/Divisions/Corporations/Newspaper-list-for-publishing.pdf>.

TO SUBSCRIBE TO THE ANNUAL REPORT EMAIL REMINDER SERVICE, GO ONLINE TO <http://ecorp.azcc.gov>. USE THE SERVICE FEATURE AND SELECT "SUBSCRIBE TO EMAIL REMINDER TO FILE ANNUAL REPORT." YOU CAN ALSO SUBSCRIBE USING THE SEARCH FEATURE TO FIND YOUR CORPORATION'S RECORD, THEN CLICK ON THE BUTTON FOR "ANNUAL REPORT EMAIL REMINDERS." IF YOU CHOOSE NOT TO SUBSCRIBE, YOU WILL NOT RECEIVE ANY REMINDER AT ALL FROM THE COMMISSION.

# STATE OF ARIZONA



Office of the  
**CORPORATION COMMISSION**

PHOENIX, ARIZONA

2018 MAR 12 P 2:41

RECEIVED  
GEN. ASST. DIR. OFFICE

The Executive Director of the Arizona Corporation Commission does hereby certify that the attached copy of the following document:

**ARTICLES OF INCORPORATION (3/28/2017)**  
**OF**

consisting of 5 pages, is a true and complete copy of the original of said document on file with this office for:

**AURUM EXPLORATION INC.**  
**ACC file number: 2173261-9**

IN WITNESS WHEREOF, I have hereunto set my hand and affixed the official seal of the Arizona Corporation Commission on this date: December 1, 2017.



Handwritten signature of Ted Vogt.

Ted Vogt, Executive Director

BY: Handwritten signature of Brenda Miller.

**BRENDA MILLER**

AZ CORPORATION COMMISSION  
FILED

MAR 28 2017

AZ Corp. Commission



05872433

FILE NO. 21732161-9

ARTICLES OF INCORPORATION  
OF  
AURUM EXPLORATION INC.

RECEIVED  
2018 MAR 12 PM 2:41  
PHOENIX, ARIZONA

The undersigned incorporator, desiring to form a corporation under the laws of the State of Arizona, hereby adopts the following Articles of Incorporation.

ARTICLE I

The name of the corporation is AURUM EXPLORATION INC.

ARTICLE II

The purpose for which the corporation is organized is the transaction of any or all lawful business for which a corporation may be incorporated under the laws of the State of Arizona.

ARTICLE III

The corporation initially intends to conduct itself in the business of mineral exploration and production; own and operate mineral exploration and mining rights and related lawful business.

ARTICLE IV

The corporation shall have the authority to issue 20,000,000 shares of common stock with \$.001 par value and 5,000,000 shares of Preferred Stock having a \$.001 par value. The Common and/or Preferred Stock of the Company may be issued from time to time without prior approval by the stockholders. The Common and/or Preferred Stock may be issued for such consideration as may be fixed from time to time by the Board of Directors. The Board of Directors may issue such share of Common and/or Preferred Stock in or one or more series, with such voting powers, designations, preferences and rights or qualifications, limitations or restrictions thereof as shall be stated in the resolution or resolutions.

ARTICLE V

The name and address of the initial Statutory Agent are John C. Lacy, DeConcini McDonald Yetwin & Lacy, P.C., 2525 E. Broadway Blvd., #200, Tucson, AZ 85716.

ARTICLE VI

The affairs of the corporation shall be governed by a Board of Directors elected by the shareholders, the exact number of which may be established by the By-Laws. Initially, the name and address of the Board of Directors shall be Barry G. Hadlee, 17B Poynder Avenue, Christchurch, NZ 8014. He shall serve as director until the first annual meeting or until their successors are elected and qualified.

The Board of Directors shall have the power and authority to make and alter, or amend, the bylaws, to fix the amount in cash or otherwise to be reserved as working capital, and to

authorize and cause to be executed the mortgages and liens upon property and franchises of the corporation.

The corporation shall indemnify each present and future officer and director of the corporation, against all liabilities which may be incurred by or imposed on him or her in connection with any claims in which he or she may be involved by reason of any past or future action or omission as officer or director, at the time of the incurring or imposition of such costs, expenses, or liabilities as shall relate to matters as to which he or she shall in such action, suit or proceeding, be finally adjudged to be liable by reason of his or her negligence or willful misconduct toward the corporation or such other corporation in the performance of his duties as such officer or director.

The shareholders of this corporation may vote to change the authorized number of directors of this corporation may vote to change the authorized number of directors of this corporation by a duly adopted amendment to the bylaws of this corporation.

All the corporate powers of the corporation shall be exercised by the Board of Directors except as otherwise herein or in the by-laws or by law.

#### ARTICLE VII

Initially, the known place of business of the corporation shall be 2525 E. Broadway Blvd., Suite 200, Tucson, AZ 85716.


#### ARTICLE VIII

The incorporators, directors, officers, employees and agents of the Corporation and their property shall be forever exempt from liability or assessment for its debts, obligations or engagements.

#### ARTICLE IX

The name and address of the incorporator is Barry G. Hadlee, 17B Poynder Avenue, Christchurch, NZ 8014.

DATED this 28 day of March, 2017.

  
\_\_\_\_\_  
Barry G. Hadlee  
Incorporator

PHOENIX, ARIZONA

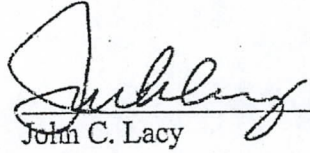
2018 MAR 12 P 2:41

RECEIVED  
BIM ADMINISTRATIVE OFFICE

**CONSENT TO ACT AS STATUTORY AGENT**

I, John C. Lacy, having been designated to act as statutory agent for Aurum Exploration Inc., hereby consent to act in that capacity until removal or resignation is submitted in accordance with Arizona Revised Statutes.

DATED this 27 day of March, 2017.

  
\_\_\_\_\_  
John C. Lacy

I:\FILES\DOCS\AURU01\150219\CORP\1157312.DOC

RECEIVED  
2018 MAR 12 P 2:41  
PHOENIX, ARIZONA

neopost

FIRST-CLASS MAIL

03/07/2018

US POSTAGE

\$01.84<sup>0</sup>

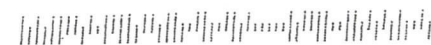


ZIP 85716  
041L11236589

RECEIVED OFFICE  
2018 MAR 12 P 2:38  
PHOENIX, ARIZONA

DECONCINI McDONALD YETWIN & LACY  
A PROFESSIONAL CORPORATION  
ATTORNEYS AT LAW  
2525 EAST BROADWAY BOULEVARD, SUITE 200  
TUCSON, ARIZONA 85716-5300  
KAS/150219

Bureau of Land Management  
Arizona State Office  
One North Central Avenue  
Suite 800  
Phoenix, AZ 85004-4427





**NOTICE!!**

**These documents have been scanned!**

**Do not place un-scanned documents beneath this notice!**

**Do not remove this notice from this file!**

GPO Jacket No. 560-102  
Print Order 61549  
Rise Business Services, LLC  
Job=AZ15 9/23/2019



Box Number= AZ15275



Claim Begin-End: AMC024466-AMC024501

**6 Location Notices-Amendments and Supporting Documents**



AZ15275-2

AMC024466-AMC027423

**NO  
DOCUMENTS  
FOUND**

NO DOCUMENTS FOUND  
NO DOCUMENTS FOUND